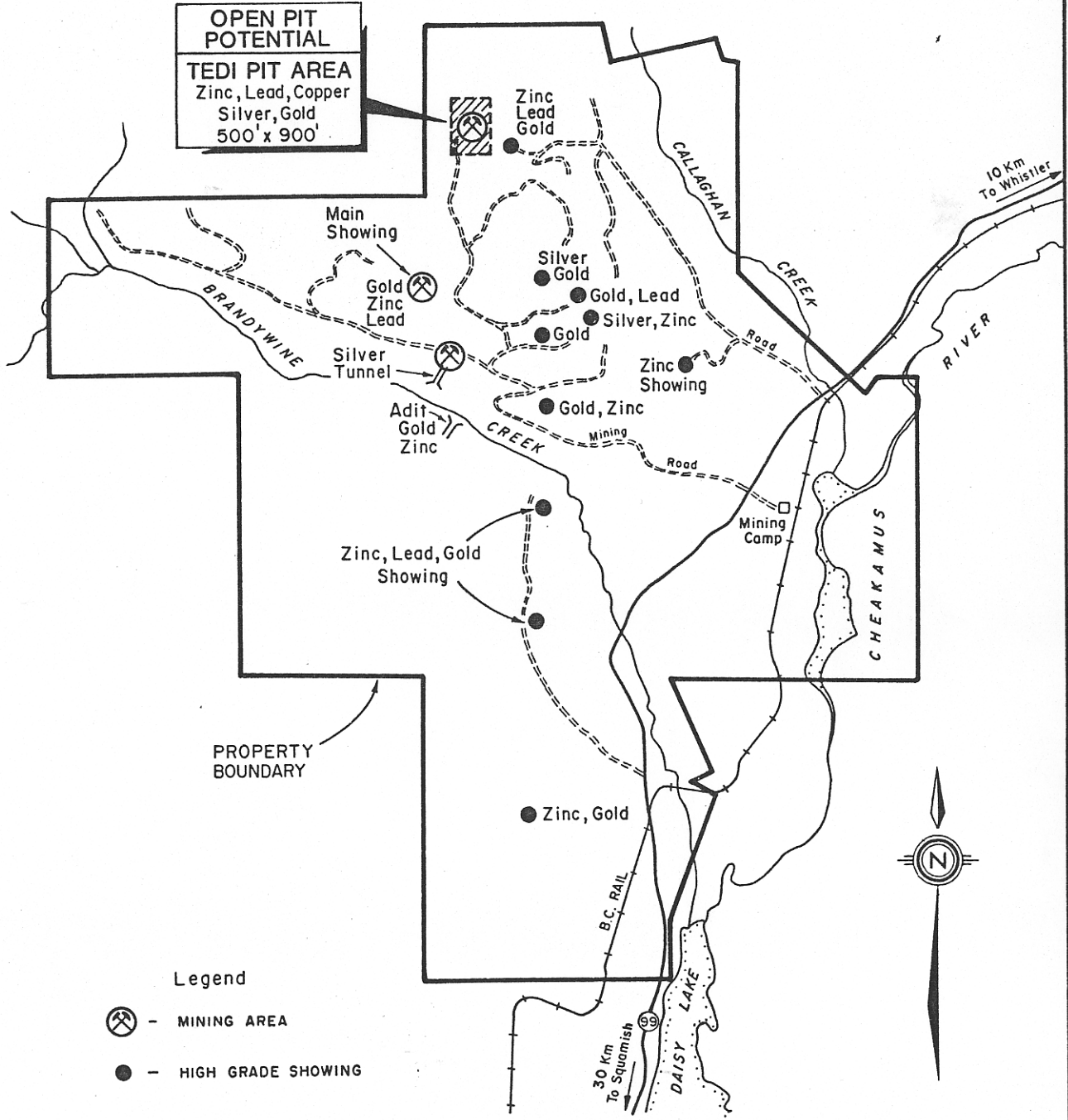


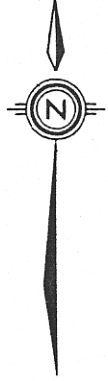
WIDTH 7 KM (4.35 MILES) E.- W.

LENGTH 8 KM (4.97 MILES)

**OPEN PIT POTENTIAL**  
**TEDI PIT AREA**  
 Zinc, Lead, Copper  
 Silver, Gold  
 500' x 900'



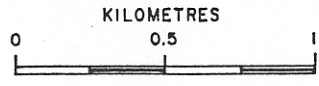
- Legend**
- MINING AREA
  - HIGH GRADE SHOWING



# LA ROCK MINING CORP.

## BRANDYWINE PROJECT

BRITISH COLUMBIA



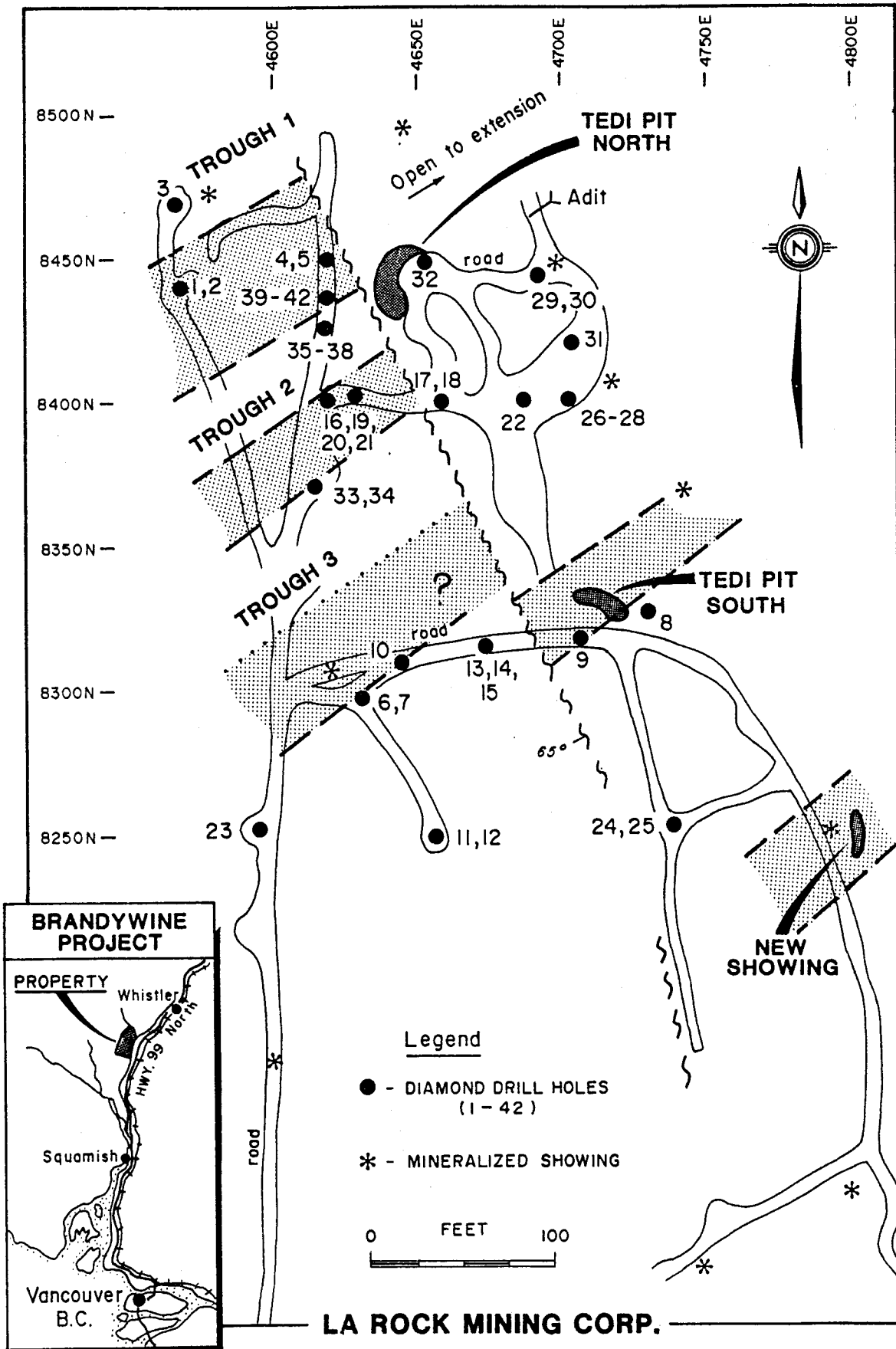
*Gambier Mn.  
- ands/dac./rhy.  
+ carbonate  
- Notchar-style  
trally  
'Syrform'*

*1960's, 1970's  
Noranda drilled  
(Art) Soregano li)*

# BRANDYWINE PROJECT

## TEDI PIT AREA

### NORTHWEST PORTION OF PROPERTY



**LA ROCK MINING CORP.**

HISTORIC ASSAY RESULT:			R THE TEDI ZONE				
HOLE NO.	INTERVAL FEET	GOLD OZ/T	SILVER OZ/T	COPPER %	LEAD %	ZINC %	WIDTH FEET
NB-1	71.5-87.0	0.03	2.3	0.86	7.12	10.33	15.5
BV-1	72.0-92.0	.04	4.4	2.33	10.80	9.35	20.0
BV-2	78.0-88.0	.03	1.1	.80	3.45	4.95	10.0
BV-3	7.0-12.0	.01	.2	.12	.56	1.14	5.0
BV-3	77.0-87.0	.01	.3	.05	.55	.49	10.0
BV-3	92.0-107.0	.01	.2	.09	.64	.98	15.0
BV-4	49.0-64.0	.01	.5	.11	1.54	1.42	15.0
BV-4	69.0-79.0	.01	1.1	.05	2.68	1.00	10.0
BV-6	16.0-21.0	.01	.2	.08	.60	1.00	5.0
BV-6	31.0-61.0	.01	.5	.27	.82	2.80	30.0
BV-7	16.0-36.0	Trace	.3	.12	.83	1.10	20.0
BV-8	14.0-80.0	.01	.7	.14	1.86	1.06	66.0
BV-10	18.0-38.0	.02	.8	.17	2.78	1.12	20.0
BV-10	116.0-221.0	---	10.0	.04	.55	.33	105.0
BV-10	176.0-221.0	.01	7.8	.10	1.26	.77	45.0
BV-12	18.0-200.0	Trace	2.5	.06	---	---	182.0
BV-12	18.0-113.0	.01	2.4	.08	1.82	1.66	95.0
BV-12	143.0-193.0	Trace	3.9	.07	.34	.44	50.0

## NEW ASSAY RESULTS FROM 1992 DRILL HOLES

HOLE NO.	COPPER %	LEAD %	ZINC %	SILVER OZ/T	GOLD OZ/T	WIDTH FT.	VALUE \$/T	CDN.
92-1	0.21	0.23	1.41	.25	0.01	15	\$33.25	
92-2	.153	.14	1.42	.49	.004	5	\$29.20	
92-4	.679	.153	4.41	.56	.018	10	\$80.15	
92-5	.12	.575	1.13	.25	.01	25	\$29.59	
92-6	.16	.45	.84	.19	.006	15	\$28.67	
92-7	.15	2.09	1.49	.48	.012	5	\$46.48	
Holes 3,8,9,11,12,13,14,15 drilled outside grid zone								
92-10	.13	.36	1.12	.14	.004	10	\$23.11	
92-16	.15	3.56	4.45	.85	.012	15	\$109.65	
92-17	.11	2.01	1.31	.43	.01	10	\$43.20	
92-18	.38	2.01	5.01	.62	.01	30	\$103.17	
92-19	.02	.72	1.21	.20	.01	5	\$32.71	
92-20	.23	2.61	3.05	.60	.01	30	\$74.02	
92-21	.11	1.01	2.44	.29	.009	25	\$51.98	
Holes 22,23,24,25 outside grid - minor values								
92-26	.098	.32	1.15	.14	.043	5	\$39.67	
92-32	.66	.82	6.50	.490	.010	15	\$ 133.63	
92-33	.03	.33	.41	.117	.005	45	13.30	
92-34	.05	.39	.65	.140	.004	65	17.77	
92-35	.10	.97	.99	.238	.011	70	\$ 33.50	
HOLE COPPER LEAD ZINC SILVER GOLD WIDTH VALUE CDN								
NO.	%	%	%	OZ/T	OZ/T	FT.	\$/T	
36	0.22	2.71	2.49	0.68	0.009	5	\$73.14	
T.Ft.	.04	.39	.47	.11	.003	45	13.00	
37	.13	1.59	1.07	.68	.009	25	40.29	
T.Ft.	.08	.91	.61	.265	.006	55	22.77	
39	.70	2.30	2.65	.99	.017	5	87.98	
T.Ft.	.10	.48	.82	.176	.005	45	21.69	
40	.08	1.37	1.26	.25	.017	10	75.07	
T.Ft.	.03	.30	.40	.059	.006	50	20.77	
41	.07	1.10	1.82	.393	.009	15	79.53	
T.Ft.	.04	.52	.97	.164	.012	40	43.41	
42	.09	.79	1.37	.296	.047	25	79.76	
T.Ft.	.06	.52	.84	.179	.022	60	45.21	
43	.20	1.85	2.78	.275	.028	20	131.88	
T.Ft.	.13	1.25	1.72	.21	.018	35	85.12	
T.Ft. = Total Feet								

# LA ROCK MINING CORP.

1400 - 409 Granville Street  
Vancouver, B.C. V6C 1T2

## NEWS RELEASE

November 5, 1992  
BRANDYWINE PROJECT

V.S.E.Symbol-LAR

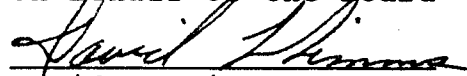
U.S. 12g3-2(b) #82-1496

### HIGH GRADE

With the successful completion of DD holes 44 through 53 La Rock has now drilled approximately 5000 feet in 33 holes in the "Tedi Pit" grid area. Drill holes 48 through 51 have intersected high grade lead, zinc and copper with improved values in gold & silver. These holes develop greater open pitable reserves and dramatically improve the over all grade. Holes 52 & 53 now completed, have also intersected material similar to 48, 49, & 50 and are being assayed. Drilling continues.

DD HOLE	FOOTAGE	CU%	PB%	ZN%	AG/OZ/T	AU/OZ/T	VALUE CDN
BV44-92	80-85	.038	.73	1.00	.35	.028	\$ 56.95
BV45-92	77-82	.319	3.42	1.70	1.42	.012	\$ 145.68
BV46-92	82-87	.26	4.18	2.45	1.72	.034	
BV46-92	87-92	.33	.74	1.97	.45	.016	\$ 137.88
BV48-92	78-83	1.242	2.31	8.28	.76	.022	
BV48-92	83-88	2.139	12.17	9.14	4.35	.029	35'
BV48-92	88-93	1.153	3.91	11.59	1.45	.017	AVERAGE
BV48-92	93-98	.332	1.07	2.44	.55	.014	VALUE
BV48-92	98-103	.233	1.58	1.98	.42	.011	\$ 243.39
BV48-92	103-108	.228	1.78	2.65	.47	.010	
BV48-92	108-113	.051	.37	.40	.11	.003	
BV49-92	69-74	1.630	16.47	8.36	6.18	.035	20'
BV49-92	74-79	2.174	16.56	8.60	5.65	.056	AVERAGE
BV49-92	79-84	.461	4.29	4.13	1.39	.037	VALUE
BV49-92	84-89	.165	.90	1.27	.25	.011	\$ 437.69
BV50-92	52-57	.505	2.27	3.10	.85	.013	20'
BV50-92	57-62	.662	3.26	6.80	1.15	.020	AVERAGE
BV50-92	62-67	.611	6.85	2.83	2.13	.072	VALUE
BV50-92	67-72	.111	.69	.68	.20	.010	\$ 191.79
BV51-92	77-82	1.121	2.84	4.47	1.42	.020	
BV51-92	82-87	.180	.97	1.22	.26	.006	
BV51-92	87-92	.164	1.13	1.03	.29	.008	30'
BV51-92	92-97	.201	1.19	1.46	.32	.006	AVERAGE
BV51-92	97-102	.095	.80	.62	.25	.006	VALUE
BV51-92	102-107	.100	.41	.63	.12	.005	\$ 78.82

On Behalf of the Board



David L. Simms  
Corporate Secretary

Phone 604-589-2416  
Phone 604-687-4150  
Fax 604-687-4155

The Vancouver Stock Exchange has not reviewed and does not accept responsibility for the adequacy or accuracy of this release.



# MEMORANDUM

TO: Robert Pinsent  
GSB - Van.

FROM: Tom Schroeter  
GSB - Van.

SUBJECT: BRANDYWINE - La Rock 'Show + Tell' DATE: Nov. 6/92 FILE: Brandywine

- For Your Information
- Please O.K. and Return
- Please Discuss With Me
- Per Your Request
- For Your Signature
- Please Process
- Return With More Details
- Investigate and Report
- Please Answer
- For Your File

I attended a 'Show + Tell' at the invitation of Marthal Levasseur, Glen White, the company consultant, gave a brief presentation (Note: 2 separate ones - 11am + 2pm). Apparently there was a good turnout at the 11am one also.

I am targeting 1 m tons of open-pit table material in OK/Todi pit area

REPLY: - flat-lying stratiform VMS in syn form in host Gambier rx., underlain by intrusive (diabitic) - interesting core

Attachments: Cheers,  
Tom

Fold Here for Window Envelope

Fold Here for Window Envelope