

765 -> Brandywine



LA ROCK MINING CORPORATION

1458 - 409 GRANVILLE STREET, VANCOUVER, B.C., V6C 1T2

TOLL FREE: 1-800-211-7977
TEL: (604) 687-4150
FAX: (604) 687-4155

881315

US 12g3-2(b) No. 82-1496
Standard and Poor's Listed
VSE Symbol - LAR (V)
June 25, 1996

5

BRANDYWINE UPDATE

La Rock Mining Corporation announces an update on it's Brandywine gold property, 30 miles north of Squamish, B.C.

Drilling has reached a depth of 810 feet on Hole MC-3, in the McKenzie Zone, under the direction of Fox Geological and Alex Boronowski, P. Geo. All geological information is being assessed to determine an ongoing drilling budget and targets.

DP/ME Zone potential is being assessed as to geology, exploration and production potential.

Discussions on a possible Joint Venture to develop the DP Gold Zone and expansion of the Brandywine project are in progress.

Further updates will be announced shortly.

LA ROCK MINING CORPORATION

DR. ROBERT E. LEE
PRESIDENT

TGS → Brandywine

**LA ROCK MINING CORPORATION**

1458 - 409 GRANVILLE STREET, VANCOUVER, B.C., V6C 1T2

TOLL FREE: 1-800-211-7977
TEL: (604) 687-4150
FAX: (604) 687-4155US 12g3-2(b) No. 82-1496
Standard and Poor's Listed
VSE Symbol - LAR (V)
April 24, 1996**MCKENZIE ZONE UPDATE**

La Rock Mining Corp. announces an update on the McKenzie Zone, Brandywine Gold property, 30 kilometers north of Squamish, B.C.

Hole MC96-2 was drilled at an angle of 50° to almost 700 feet. Three mineralized zones were visually identified which appear to contain massive sulphides.

Drilling is continuing on Hole MC96-3 (-55°), located approximately 600 feet north of MC96-2, in the previously reported gold geochemical anomaly.

Core Samples from the McKenzie Zone are being assayed and will be assessed by Fox Geological Services Inc.

Results will be reported as soon as they are available.

LA ROCK MINING CORPORATION


ROBERT E. LEE
PRESIDENT

**LA ROCK MINING CORPORATION**

1458 - 409 GRANVILLE STREET, VANCOUVER, B.C., V6C 1T2

TOLL FREE: 1-800-211-7977
TEL: (604) 687-4150
FAX: (604) 687-4155US 1293-2(b) No. 82-1496
STANDARD AND POOR'S LISTED
VSE SYMBOL - LAR (V)
February 27, 1996**NEW GOLD TARGETS**

LA ROCK MINING CORPORATION is pleased to announce that Fox Geological Consultants, of Vancouver have been retained to direct the continuing field drilling program for La Rock Brandywine Gold Property 30 miles north of Squamish, B.C.

Fox Geological are preparing cross-sections and developing geological interpretations from the DP Gold Zone to the Main Showing, a distance of approx. 1,000 feet.

The present 'MD' drill holes, located between the Main Showing and the gold rich DP Zone, are now complete and are being logged, and prepared for assay. Good mineralized intersections have been intercepted.

The focus of the program of Fox Geological will now turn to the large, approx. one kilometer by one kilometer, high geochemical gold and silver anomaly on the McKenzie Zone, previously identified by Noranda Explorations, Cominco and later by Placer Dome.

This zone is a step out at least half a mile east of the DP Zone gold discovery and drill targets are now being spotted.

These gold targets will be drilled shortly.

LA ROCK MINING CORPORATION
DR. ROBERT E. LEE
PRESIDENT



LA ROCK MINING CORPORATION

P.01
TOS → Brandywine

1458 - 409 GRANVILLE STREET, VANCOUVER, B.C., V6C 1T2

US 12q3-2(b) No. 82-1496
STANDARD AND POOR'S
VSE SYMBOL - LAR (V)
February 1, 1996

TOLL FREE: 1-800-211-7977
TEL: (604) 687-4150
FAX: (604) 687-4155

BRANDYWINE EXPANSION

La Rock Mining Corporation is pleased to announce significant assay results from Hole DP96-1, on its Brandywine Gold property, 30 miles north of Squamish, B.C.

DP96-1 (-60°) was drilled 70 feet west of DP95 - 21 (0.722 oz. gold/T over 15 ft.) and 60 ft. east of DP95 - 6 (102 ft. - 0.843 oz. gold/T).

DP96-1 - 40 ft. contiguous average, uncut = 0.490 oz. gold/T.

<u>INTERVAL</u>	<u>FOOTAGE</u>	<u>OZ. GOLD/TON</u>
113' - 123'	10 ft.	0.235
	including - 5 ft.	0.467
153' - 193'	40 ft.	0.490
	including - 5 ft.	1.894
	- 5 ft.	0.658
	- 5 ft.	1.309
209' - 214'	5 ft.	1.448


Hole DP96-1 is online with a long - section of excellent values from the DP Zone, which is believed to connect with the Main Showing, 1,000 ft. to the south-west.

The balance of the core to 460' is well mineralized and visually the same as the upper zone. This lower zone is now being split and sent for assay in anticipation of similar results as obtained from the 153' - 193' section.

Drilling continues and further assays will be forthcoming.

LA ROCK MINING CORPORATION

DR. ROBERT E. LEE
PRESIDENT



LA ROCK MINING CORPORATION

1458 - 409 GRANVILLE STREET, VANCOUVER, B.C., V6C 1T2

US 12g3 - 2(b) No. 82-1496
 STANDARD AND POOR'S LISTED
 VSE SYMBOL - LAR
 November 27, 1995.

TEL: (604) 687-4150
 FAX: (604) 687-4155

\$7.5 MILLION OPTION ON BRANDYWINE

La Rock Mining Corporation is pleased to announce the signing of a \$7,500,000 Option Agreement on its Brandywine gold property, 30 miles north of Squamish, B.C.

This agreement with 363820 BC Ltd., represented by Mr. Jack Cooper, will be vended into a public company trading on the Vancouver Stock Exchange.

In consideration of the expenditure \$265,000 by February 28, 1996 and the spending of a further \$4,735,000 on exploration and development on the property by December 31, 1998, for a total of \$5,000,000, the Buyer shall be deemed to have earned a 50% interest in the property. La Rock will be the Operator.

A further payment \$2,500,000 to La Rock will be required to earn an additional 5% interest. The Buyer becomes the Operator on purchasing greater than a 50% interest.

The Buyer must also obtain a positive, bankable feasibility study to earn an further 15%, and will then have deemed to have earned a 70% interest for its total of \$7,500,000 expenditure.

La Rock will retain a 30% interest in the property.

This agreement is subject to the approval of the Vancouver Stock Exchange.

LA ROCK MINING CORPORATION


 DR. ROBERT E. LEE
 PRESIDENT

<i>Tom</i>	From
<i>Schroeter</i>	INVESTOR
	RELATIONS

TGS-7 Brandywine

LA ROCK MINING CORPORATION

1458 - 409 GRANVILLE STREET. VANCOUVER, B.C., V6C 1T2

US 12g3-2(b) No. 82-1496
 Standard and Poor's Listed
 VSE Symbol - LAR
 November 1, 1995

TEL: (604) 687-4150
 FAX: (604) 687-4155

DRILLING RESUMES ON BRANDYWINE

LA ROCK MINING CORPORATION is pleased to announce the 2nd phase of diamond drilling is now underway on its Brandywine gold property, 30 miles north of Squamish, B.C.

A program of 5,000 to 7,500 feet of NQ diamond drilling is planned. Hole MC95-1 (-45°) is being drilled approximately 1,500 feet South-east of the DP Zone to test a previously discovered strong geochem and pulse EM anomaly that has never been drilled before.

The Company's Geologist feels strongly that the highly mineralized DP and McKenzie (MC) zones may be connected. If so, this will significantly increase the drill indicated 250,000 to 300,000 ounces of gold from the DP Zone.

LA ROCK MINING CORPORATION


 DR. ROBERT E. LEE
 PRESIDENT

For further information please call:

Sam Winrob -(604) 687-4150 or 1-800-211-7977
 Robert Young -(604) 682-5123 or 1-800-433-8381



LA ROCK MINING CORPORATION

1458 - 409 GRANVILLE STREET, VANCOUVER, B.C., V6C 1T2

US 1293(b) No. 82-1496
 STANDARD AND POOR'S LISTED
 VSE SYMBOL - LAR
 October 11, 1995.

TEL: (604) 687-4150
 FAX: (604) 687-4155

La Rock Mining Corporation is pleased to announce further excellent assay results on it's Brandywine gold property, 30 miles north of Squamish, B.C. Hole 95-23 is located 55 feet, north-west of Hole 95-19, 55 feet east of Hole 95-13 and 60 feet west of Hole 95-16.

DP95-23 (-90°)

30 feet contiguous intersection (wt. av) = 0.960 oz. gold/ton.

<u>Interval</u>	<u>Width</u>	<u>Oz. Gold/Ton</u>
118' - 123'	5 ft.	0.037
123' - 128'	5 ft.	0.206
128' - 133'	5 ft.	3.754
133' - 138'	5 ft.	0.046
138' - 143'	5 ft.	1.701
143' - 148'	5 ft.	0.016

The Company has today signed a 5,000 ft. drilling contract to commence on October 20th, 1995. This drilling program will be done to extend the DP mineralized zones 1500 ft. south-east where a strong geochem gold anomaly and pulse EM survey were previously discovered. These anomalies have never been drilled.

On Behalf of the Board.


 Dr. Robert E. Lee
 President

JOS → Brandywine



LA ROCK MINING CORPORATION

1458 - 409 GRANVILLE STREET, VANCOUVER, B.C., V6C 1T2

US 12g3-2(b) No. 82-1496
 STANDARD AND POOR'S LISTED
 VSE SYMBOL - LAR
 September 26, 1995

CALL TEL: (804) 687-4150
 TOLL FAX: (804) 687-4155
 FREE 1-800-211-7977

NEWS RELEASE

20

La Rock Mining Corporation announces assay results from holes DP95-22 and DP95-23, from its Brandywine gold property, 30 miles north of Squamish, B.C.

Hole 95 - 22 (-90°) A 200 foot short hole was drilled 600 feet south of Hole 95-19, south of the mineralized zone for geological information purposes and had only minor values.

Hole 95 - 23 (-90°) drilled 55 feet N.W. of Hole 95-19, 55 feet east of Hole 95-13 and 60 feet west of Hole 95-16.

<u>Footage</u>	<u>Width</u>	<u>Oz. Gold/Ton</u>
28' - 33'	5 feet	0.740 oz. Gold/Ton

This section, of the 105 feet assayed, intercepted the upper mineralized horizon. The remaining footage of the hole, being prepared for assay, visually appears to have intercepted the lower mineralized horizon, as in Hole 95-19, which returned 55 feet of 0.503 oz. gold per ton at 388 to 443 feet.

Drilling will continue in October as planned, to expand the DP gold zone. The Company will also be drilling the geochem and pulse EM anomaly, 1500 feet to the S.E. of Dave's Pond.

It is anticipated that 4,000 - 5,000 feet of drilling will be done in this new extended drill program.

La Rock is well financed for this drill program at this time.

LA ROCK MINING CORPORATION

ROBERT E. LEE
 PRESIDENT



TO: TOM SCHROETER
 FAX: 775-0313
LA ROCK MINING CORPORATION

1459 - 409 GRANVILLE STREET, VANCOUVER, B.C., V6C 1T2

US 1291-2(b) No. 82-1496
 Standard and Poor's Listed
 VSE Symbol - LAR
 September 19, 1995

CALL
TOLL
FREE 1-800-211-7977

TEL: (604) 687-4150
 FAX: (604) 687-4155

UPDATE ON LA ROCK

LA ROCK MINING CORPORATION announces an aggressive step-out drill program to commence in early October, on the Brandywine Gold Property, 30 miles north of Squamish. The DP gold zone will be expanded significantly to further increase gold reserves. This program is fully funded.

La Rock's completion of the computerized cross-sections and geological model are in progress and will be finalized shortly.


La Rock, today, announces the appointment of a major financial Toronto based institution, to arrange financing of up to \$2,000,000 for the Brandywine and Mojoes Gold projects.

La Rock's Rag and Elephant properties, west of Carmacks, Yukon, both are well situated in the Gold/Copper Propyry belt adjacent to Pacific Sentinel, Redell Mining and Western Copper (Teck), all of whom have announced production plans.

Prime Equities International, (Murray Pazim's Group) is looking to buy controlling interest in Western Copper from Teck Corp.

LA ROCK MINING CORP.


 DR. ROBERT E. LEE
 PRESIDENT



TO: Tom SCHROETER
FAX: 775-0313

TCS → Brandywine

LA ROCK MINING CORPORATION

US 12q1-2(b) No. 82-1496
Standard and Poor's Listed
V.S.E. Symbol - LAR
August 28, 1995.

1458 - 400 GRANVILLE STREET, VANCOUVER, B.C. V6C 1T2

TEL: (604) 687-4150
FAX: (604) 687-4155

120 FOOT STEP-OUT

3

La Rock today announces assay values from Hole DP95-20 and DP95-21, on its Brandywine gold property, 30 miles north of Squamish, B.C.

DP95-20 (-90°) located 80 feet south of Hole 95-19. This hole was drilled for geological purposes to test the outer perimeter of the DP mineralized zone and to test the black volcanic dyke unit. As expected anomalous gold values were obtained and a surprisingly good bonus of 3 feet of 2.43 oz. of silver.

DP95-21 (-90°) is located 120 feet east of Hole 95-6 which returned excellent gold assay values. The geology encountered in sections in Hole 95-21 is very similar to the gold bearing, brecciated zones found in Holes 95-5, 6, 16, 17 and Hole 95-19.

15 feet (wt. av.) of 0.722 oz. gold/ton.

INTERVAL	WIDTH	OZ. GOLD/TON
173' - 178'	5 ft.	0.162
178' - 183'	5 ft.	0.230
183' - 188'	5 ft.	1.774
213' - 218'	5 ft.	0.127

Mineralization is striking in a S.S.E. direction, towards a large geochem anomaly, 1,500 feet further to the S.S.E., previously identified by Noranda and Placer Dome.

La Rock is preparing to drill this large geochem anomaly soon.

(All holes and drill results have been reported as drilled and assays as received!)

LA ROCK MINING CORPORATION

Robert E. Lee
DR. ROBERT E. LEE
PRESIDENT



To: Tom Schroeter
 FAX: 775-0313

VOS → Brandywine

LA ROCK MINING CORPORATION

1450 - 409 GRANVILLE STREET, VANCOUVER, B.C., V6C 1T2

US 12g1-2(b) No. 82-1496
 Standard and Poor's Listed
 VSE Symbol - LAR
 August 3, 1995

TEL: (604) 687-4150
 FAX: (604) 687-4155

FURTHER GOOD GOLD VALUES

La Rock Mining Corporation is pleased to announce good gold values from Hole DP95-18, located 50 feet north of Hole DP95-15, which also returned excellent gold values (as reported previously) on its Brandywine gold property, 30 miles north of Squamish, B.C. Core is mineralized throughout with two excellent 5 foot intervals and additional good intersections.

HOLE DP95 - 18 (-90°)

<u>INTERVAL</u>	<u>WIDTH</u>	<u>OZ. GOLD/TON</u>
63' - 68'	5 ft.	0.597
138' - 143'	5 ft.	0.710
153' - 158'	5 ft.	0.051
163' - 173'	10 ft.	0.040

These results further expand the size of the ore body and increase the gold reserves.

Hole DP95-19 has been sent for assay and results will be released soon.

LA ROCK MINING CORPORATION

DR. ROBERT K. LEE
 PRESIDENT



LA ROCK MINING CORPORATION

1458 - 408 GRANVILLE STREET, VANCOUVER, B.C., V6G 1T2

*To: Tom Schroeter
FAX # 775-0313*

TEL: (604) 687-4150
FAX: (604) 687-4155

US 12g1 - 2(b) No. 82-1496
Standard and Poor's Listed
VSE Symbol - LAR
July 28, 1995

FURTHER GOLD RESERVE EXPANSION

LA ROCK MINING CORPORATION is pleased to announce additional good gold values from Hole DP95 - 17, located 50 feet east of Hole DP95-6, on the Brandywine property, 30 miles north of Squamish, B.C.

DP95-17 (-90°)

30 foot contiguous intersection (wt. av.) = 0.162 oz. Gold/Ton

<u>INTERVAL</u>	<u>WIDTH</u>	<u>OZ. GOLD/TON</u>
83' - 88'	5 feet	0.034
88' - 93'	5 feet	0.375
93' - 98'	5 feet	0.001
98' - 103'	5 feet	0.001
103' - 108'	5 feet	0.009
108' - 113'	5 feet	0.552

La Rock's gold reserves are expanding with each drill result.

LA ROCK MINING CORPORATION

DR. ROBERT E. LEE
PRESIDENT



To : Tom Schroeter

TOS → Brandywine



Fax #: 775-0313

LA ROCK MINING CORPORATION

1484 - 408 GRANVILLE STREET, VANCOUVER, B.C. V6C 1T2

ES 127-1(b) No. 12-106
STANDARD AND POOR'S LISTED
VSE SYMBOL - LAR
July 13, 1995

TEL: (604) 687-4150
FAX: (604) 687-4166

BRANDYWINE GOLD - 12TH SUCCESSFUL HOLE

LA ROCK MINING CORPORATION is pleased to announce gold values from Hole DP95-16, located 50 feet south-west of Hole 95-6, (which returned 102 feet of 0.825 oz. gold/ton.) on the Brandywine gold property, 30 miles north of Squamish, B.C.

DP95 -16
88'-183'- 95 ft. contiguous intersection (wt. av.)= 0.222 oz. gold/ton

INTERVAL	WIDTH	OZ. GOLD/TON (UNCUT)
28'- 33'	5 ft.	0.151 oz. gold/ton
88'- 93'	5 ft.	0.341
93'- 98'	5 ft.	0.222
98'- 103'	5 ft.	0.011
103'- 108'	5 ft.	0.004
108'- 113'	5 ft.	0.019
113'- 118'	5 ft.	0.006
118'- 123'	5 ft.	0.019
123'- 128'	5 ft.	1.038
128'- 133'	5 ft.	0.523
133'- 138'	5 ft.	0.044
138'- 143'	5 ft.	0.027
143'- 148'	5 ft.	0.154
148'- 153'	5 ft.	0.022
153'- 158'	5 ft.	0.865
158'- 163'	5 ft.	0.010
163'- 168'	5 ft.	0.690
168'- 173'	5 ft.	0.060
173'- 178'	5 ft.	0.106
178'- 183'	5 ft.	0.016
INCLUDING:		
88'- 98'	10 ft.	0.282 oz. gold/ton.
123'- 133'	10 ft.	0.781
143'- 168'	25 ft.	0.358

La Rock looks forward with confidence and anticipation to further good gold results and dramatic expansion of our gold reserves.

LA ROCK MINING CORPORATION

DR. ROBERT E. LEE, PRESIDENT

THE VANCOUVER STOCK EXCHANGE HAS NOT REVIEWED AND DOES NOT ACCEPT RESPONSIBILITY FOR THE APPROXY OR ACCURACY OF THIS RELEASE.



To: Tom SCHROETER
 FAX: 775-0313

TCB → BRANDYWINE

LA ROCK MINING CORPORATION

US 12q3-2(b) No. 82-1496
 STANDARD AND POOR'S LISTED
 VSE SYMBOL - LAR
 July 5, 1995

1468 - 408 GRANVILLE STREET, VANCOUVER, B.C., V6C 1T2

TEL: (604) 687-4150
 FAX: (604) 687-4155

EXPANSION OF GOLD RESERVES CONTINUES

La Rock Mining Corporation is pleased to announce excellent gold values from Hole DP95-15 (-90°), located 90 feet north west of Hole DP95-14 on the Brandywine gold property, 30 miles north of Squamish, B.C.

DP95 - 15 (-90°)

<u>INTERVAL</u>	<u>WIDTH</u>	<u>OZ. GOLD/TON (unout)</u>
27' - 33'	5 feet	0.133
93' - 98'	5 feet	0.013
98' - 103'	5 feet	0.607
103' - 108'	5 feet	0.001
108' - 113'	5 feet	0.001
113' - 118'	5 feet	0.318
118' - 123'	5 feet	0.006
123' - 128'	5 feet	1.224
128' - 133'	5 feet	0.021
<u>93' - 133'</u>	<u>40 feet</u>	<u>0.274 oz. gold/ton</u>
<u>287' - 296'</u>	<u>9 feet</u>	<u>6.178 oz. gold/ton</u>

La Rock is assessing the successful results from the DP Zone program, including the importance of the extremely rich zone at depth, on Hole DP-15.

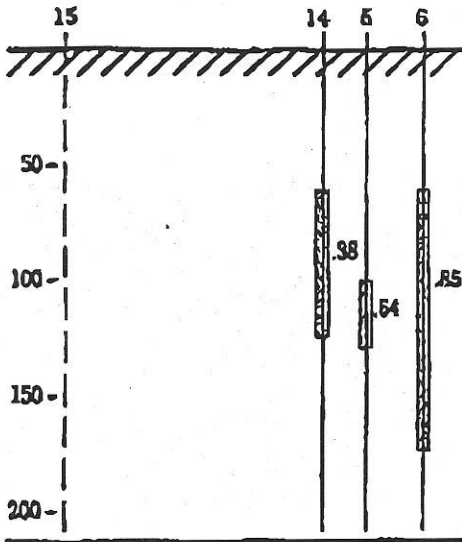
LA ROCK MINING CORPORATION


 DR. ROBERT E. IRE
 PRESIDENT

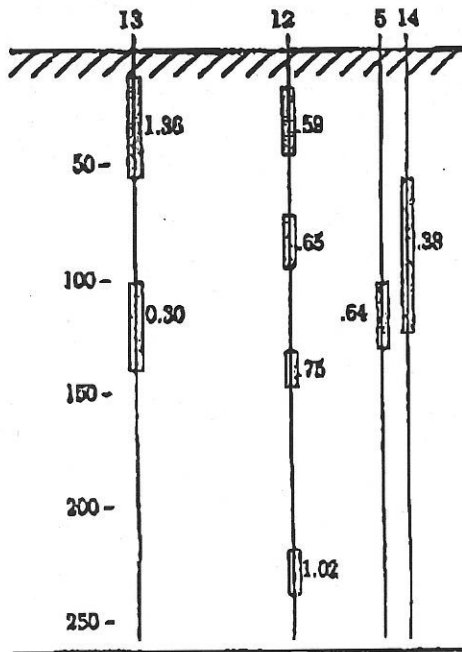
PAGE 1 OF 2

THE VANCOUVER STOCK EXCHANGE HAS NOT REVIEWED AND DOES NOT ACCEPT RESPONSIBILITY FOR THE ADEQUACY OR ACCURACY OF THIS RELEASE.

SECTION 1

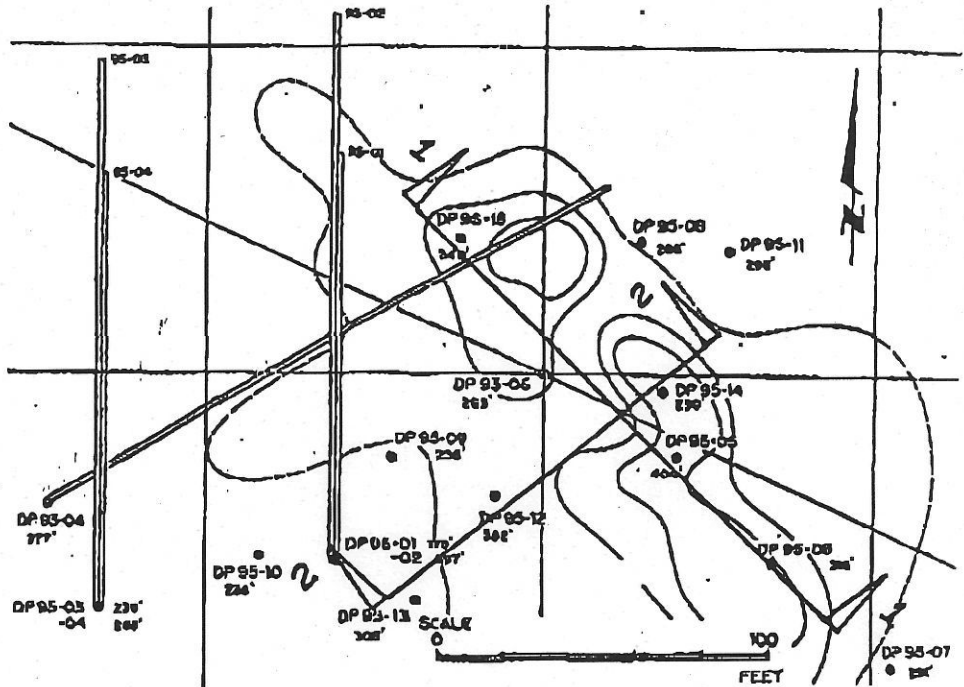


SECTION 2



**LA ROCK MINING CORP. LAR-V
DP ZONE 1995 DRILLING HIGHLIGHTS
JULY 4, 1995**

LA ROCK Mining Corp.'s 1995 Brandywine DP Zone drill program has produced spectacular gold intersections. We have taken highlights from holes 5 through 14 and presented them in tabular and cross section. Assay results from hole 15, which steps out 80 feet from 14, will be available next week.



Hole	Depth (ft.)	Interval (ft.)	Average Gold Grade (oz./ton)
95-14	68-128	60	0.384
95-13	18-53	35	1.360
95-13	98-139	40	0.300
95-12	23-48	25	0.590
95-12	73-93	20	0.050
95-12	128-143	15	0.750
95-12	228-243	15	1.020
95-6	68-168	102	0.853
95-5	103-133	30	0.640



FROM : DAVID*L*SIMMS INC

PHONE NO. : 5893766

Jun. 22 1995 12:57PM P1

TO: TOM SCHROEDER

FAX: 775-0313

Brandywine



LA ROCK MINING CORPORATION

US Dgs-2(b) No. 82-1496
Standard and Poor's Listed
VSE Symbol -LAR
June 22, 1995

1458 - 409 GRANVILLE STREET, VANCOUVER, B.C. V6C 1T2

TEL: (604) 687-4150
FAX: (604) 687-4155

SUCCESSFUL GOLD RESULTS CONTINUE AT BRANDYWINE

La Rock Mining Corporation is pleased to announce excellent gold values from Hole DP95-14, located 100 feet north of Hole 95-13, on the Brandywine gold property, 30 miles north of Squamish, B.C.

Mineralization was encountered from 23 feet to a depth of 258 feet, with good gold mineralization throughout, including:

60 ft. contiguous intersection(weighted average)= 0.384 oz gold/ton.

<u>DP95-14 INTERVAL</u>	<u>WIDTH</u>	<u>OZ. GOLD/TON (UNCUT)</u>
68' - 73'	5 ft.	0.432 oz. gold/ton
73' - 78'	5 ft.	0.945
78' - 83'	5 ft.	0.007
83' - 88'	5 ft.	0.492
88' - 93'	5 ft.	0.005
93' - 98'	5 ft.	0.566
98' - 103'	5 ft.	0.168
103' - 108'	5 ft.	0.321
108' - 113'	5 ft.	0.953
113' - 118'	5 ft.	0.172
118' - 123'	5 ft.	0.447
123' - 128'	5 ft.	0.097

This is our 10th very successful drill result in this 1995 drill program, which further expands our gold reserves in accordance with our diamond drilling program.

A summary of our successful drill results will be forthcoming shortly.

Drilling continues.

On Behalf of the Board

Robert E. Lee
Dr. Robert E. Lee
President

THE VANCOUVER STOCK EXCHANGE HAS NOT REVIEWED AND DOES NOT ACCEPT RESPONSIBILITY FOR THE ADEQUACY OR ACCURACY OF THIS RELEASE.



TO: TOM SCHROETER

JS -> Brandywine

FAX #: 775-0313

LA ROCK MINING CORPORATION



1459 - 409 GRANVILLE STREET, VANCOUVER, B.C. V6C 1T2

US 12g1 - 2(b) No. 02-1496
Standard and Poor's Listed
VSE Symbol - LAR
June 16, 1995

TEL: (604) 687-4150
FAX: (604) 687-4166

GOLD RESERVES CONTINUE TO INCREASE

La Rock Mining Corporation is pleased to announce excellent gold assay results from Hole DP95-13. This hole is located 50 feet west of Hole 95-12, on La Rock's Brandywine gold property, 30 miles north of Squamish, B.C.

Fire assay results from Acme Analytical laboratories are as follows:

<u>DP95-13</u> <u>INTERVAL</u>	<u>THICKNESS</u>	<u>OZ. GOLD PER TON (UNCUT)</u>
18' - 28'	10 feet	2.355 oz. gold/ton
28' - 33'	5 feet	0.394
33' - 38'	5 feet	1.328
38' - 43'	5 feet	0.967
43' - 48'	5 feet	1.554
48' - 53'	5 feet	0.502
98' - 103'	5 feet	0.049 oz. gold/ton
103' - 108'	5 feet	0.513
108' - 113'	5 feet	0.684
113' - 118'	5 feet	0.006
118' - 123'	5 feet	0.007
123' - 128'	5 feet	1.001
128' - 133'	5 feet	0.092
133' - 138'	5 feet	0.016

Hole 95-14, located 110 feet northwest of Hole 95-13, has been completed and sent for assay.

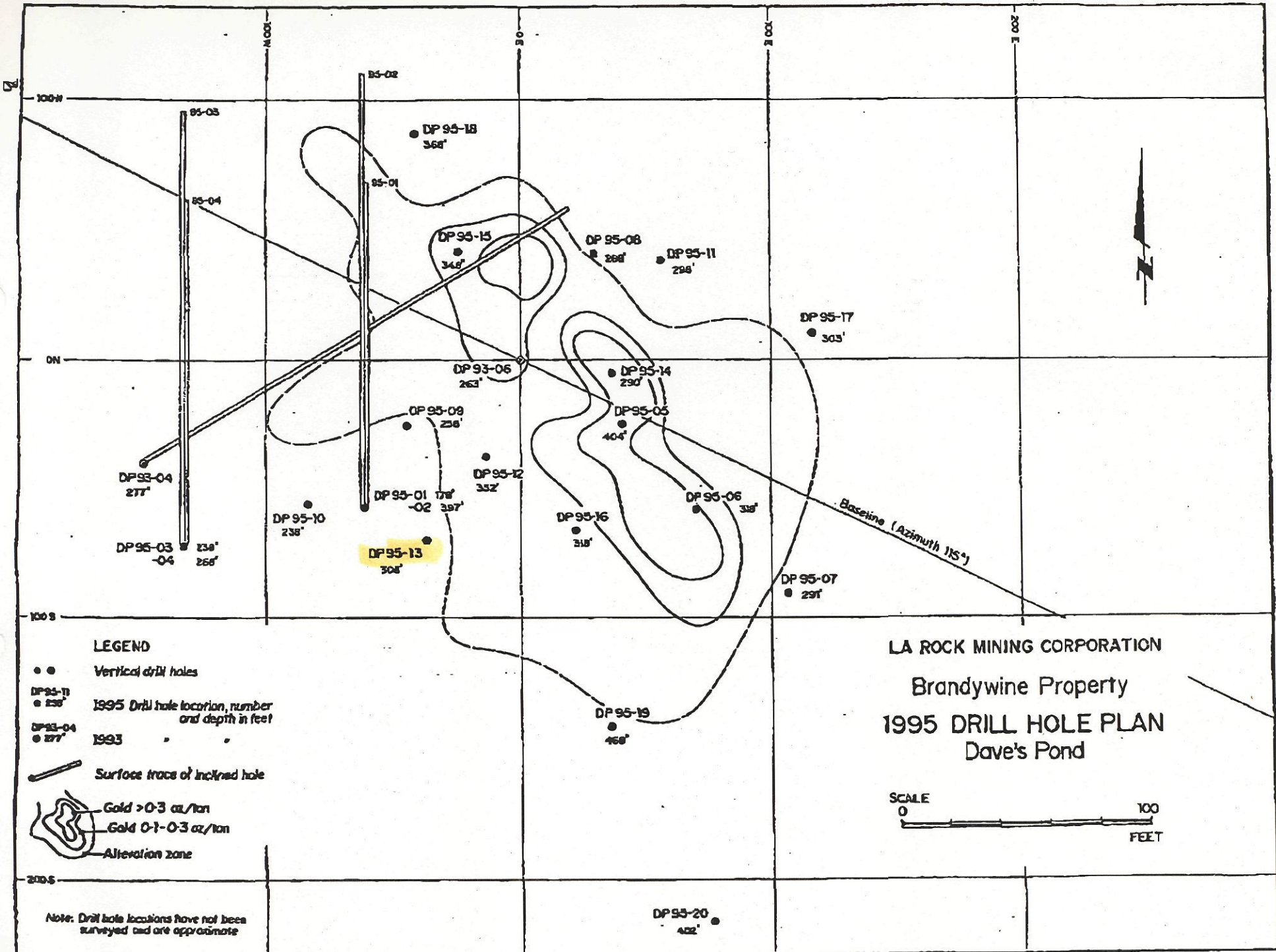
All holes drilled at -90 . Drilling continues.

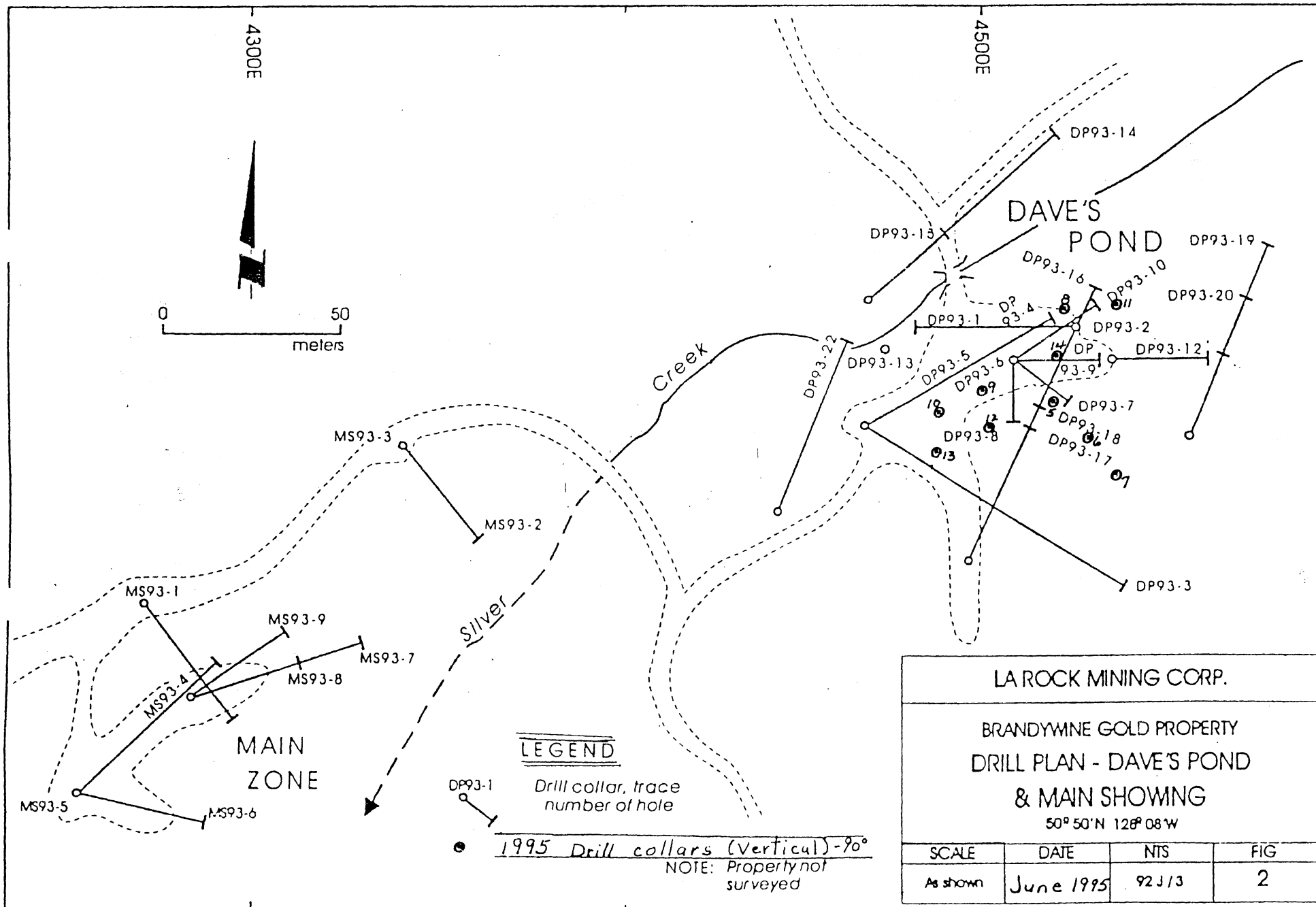
On Behalf of the Board

Robert E. Lee
Dr. Robert E. Lee
President

NOTE: for further information and map of drill hole locations, please contact SAM WINROB - 687-4150 or ROBERT A. YOUNG - 682-5123.

THE VANCOUVER STOCK EXCHANGE HAS NOT REVIEWED AND DOES NOT ACCEPT RESPONSIBILITY FOR THE ADEQUACY OR ACCURACY OF THIS RELEASE.





VCS → Brandywine



LA ROCK MINING CORPORATION

1458-409 GRANVILLE STREET, VANCOUVER, B.C., V6C 1T2

TEL: (604) 687-4150
FAX: (604) 687-4155

DATE: _____

TO: Robert Pinset - Geological Survey Branch.

FROM: Martial Levasseur

NUMBER OF PAGES: 3 (including this page)

Please notify us immediately if not properly received.

MESSAGE: We have appointed Wilson Gewargis as our independent geologist and he came up with this model for our Brandywine Property.

Thank you, *Martial*



LA ROCK MINING CORPORATION

1400 - 409 GRANVILLE STREET, VANCOUVER, B.C., V6C 1T2

TEL: (604) 687-4150
FAX: (604) 687-4155

US 12g3 - 2(b) No. 82-1496
Standard and Poor's Listed
VSE Symbol - LAR
April 26, 1995.

La Rock Mining Corporation is pleased to announce the appointment of Wilson A. Gewargis, F.Aus.I.M.M., P.Geo., to the position of independent consulting geologist on their Brandywine gold project. Mr. Gewargis has over 22 years of international exploration experience in Canada, U.S., South America, Australia, Fiji, Phillipines, East Africa, Europe, the Middle East and operating background with Granduc Copper Mines, Scottie Gold, Blackdome, and Northair Mines which was situated approximately 2 miles N.E. of Brandywine Dave's Pond area.

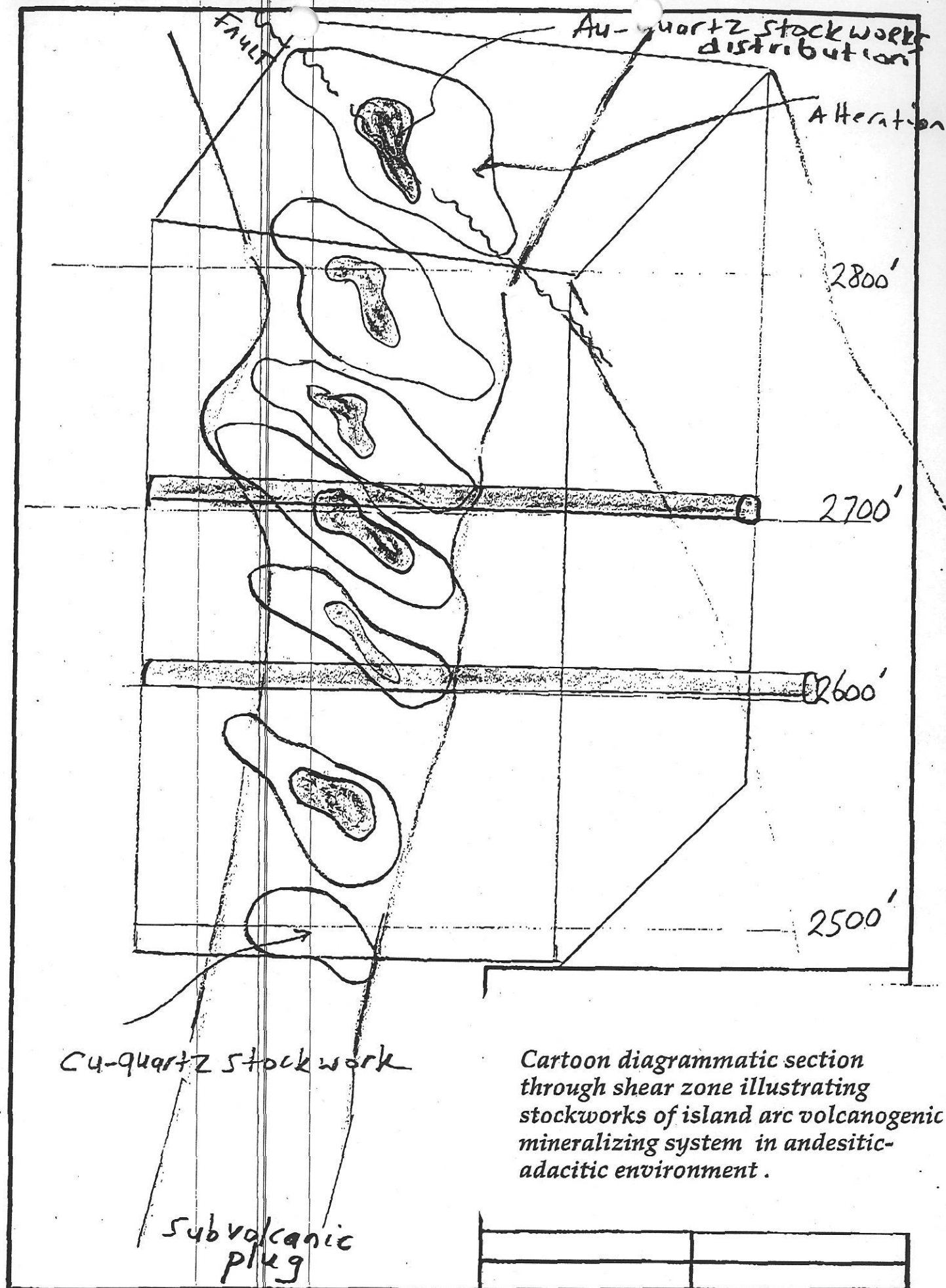
Mr. Gewargis will primarily be involved in the exploration and development of the ore reserves on Dave's Pond and the Main Showing on La Rock's "Brandywine Property", which is located 30 miles north of Squamish, B.C.

On Behalf of the Board

A handwritten signature in dark ink, appearing to read 'Martial Levasseur', written in a cursive style.

Martial Levasseur
Exploration Manager

The Vancouver Stock Exchange has not reviewed and does not accept responsibility for the adequacy or accuracy of this release.



Cartoon diagrammatic section through shear zone illustrating stockworks of island arc volcanogenic mineralizing system in andesitic-adacitic environment.

To: TOM SCHROETER
 FAX: 775-0313

TOS → Brandywine



LA ROCK MINING CORPORATION

US 1793 - 2(b) No. 82-1496
 Standard and Poor's Listed
 VSE Symbol - LAR
 March 29, 1995

1458
 1400 - 409 GRANVILLE STREET, VANCOUVER, B.C., V6C 1T3

TEL: (604) 687-4150
 FAX: (604) 687-4150

FURTHER SIGNIFICANT GOLD ASSAYS

LA ROCK MINING CORP. is pleased to announce further significant drilling results from the Brandywine Property, 30 mi. north of Squamish, B.C. and 2 miles west of Highway 99. Hole DP95-6 has intersected significant mineralization similar to Hole DP95-5, (News Release - March 21, 1995).

DP95-6 -66' - 93', a 27' weighted average, uncut grade = 0.6928 oz. gold per ton.

INTERVAL	WIDTH	OZ. GOLD PER TON
66' - 71'	5 ft.	1.851 oz. gold/ton
71' - 76'	5 ft.	1.293 oz. gold/ton
76' - 81'	5 ft.	0.302 oz. gold/ton
81' - 88'	7 ft.	0.008 oz. gold/ton
88' - 93'	5 ft.	0.010 oz. gold/ton

At 118' - 158', a 40' weighted average, uncut grade = 0.753 oz. gold/ton

118' - 123'	5 ft.	3.558 oz. gold/ton
123' - 128'	5 ft.	0.482 oz. gold/ton
128' - 133'	5 ft.	1.818 oz. gold/ton
133' - 138'	5 ft.	0.109 oz. gold/ton
138' - 148'	10 ft.	0.002 oz. gold/ton
148' - 153'	5 ft.	0.051 oz. gold/ton
153' - 158'	5 ft.	0.026 oz. gold/ton

Hole DP95-6 was drilled 50' south-east of DP95-5, which returned 30 feet weighted average, uncut grade value of 0.64 oz. gold/ton.
 Drilling continues.

On Behalf of the Board

Robert E. Lee
 Dr. Robert E. Lee
 President



To: Tom SCHROETER
FAX#: 775-0313

LA ROCK MINING CORPORATION

1400 - 409 GRANVILLE STREET, VANCOUVER, B.C., V6C 1T2

May 26, 1994.

TEL: (604) 687-4150
FAX: (604) 687-4155

LA ROCK'S POSITIVE FUTURE.

La Rock's Brandywine property, 40 kms north of Squamish, B.C., is currently under serious examination by two Major Mining Companies. Further drilling and expansion of the Dave's Pond gold zone, which has yielded very significant gold values, will commence as soon as an agreement is reached. Negotiations are ongoing.

La Rock is also pleased to report results from its Rag property, near Carmacks, Yukon (100% interest in 32 claims). The Rag property is in the Dawson Range Gold/ Copper Porphyry Belt with Pacific Sentinel's Casino gold, Redell's La Forma Gold Mine, Western Copper (Teck) and Consolidated Silver Tusk's Tinta Hill property, all active participants in a new Yukon Gold Rush.

Assays on rock samples recently taken over 2 meter widths, includes highly anomalous Gold values up to 571 ppb, exceedingly high anomalous Silver, Lead, Zinc and Copper Values, with Copper exceeding 10,000 ppm, and are as follows:

Sample #	Au ppb	Ag ppm	Cu ppm	Pb ppm	Zn ppm
2725	571	22.1	1076	2840	2890
2726	155	19.4	1957	1914	4240
2755	11	7.3	1948	1128	5300
2756	158	49.8	4260	4140	491
2757	82	>50.0	7490	4380	1280
2758	124	>50.0	>10,000	4170	1250
2759	9	12.7	3150	1135	1120

These results are supported by grab samples taken by our geological staff in the same area in 1993 which returned 0.26 and 0.17 oz. gold/ton plus base metals.

In 1986/87 Rea Gold Corp. took surface grab samples, one of which assayed 4.3 oz. gold/ton and another assaying .89 oz. gold/ton over 10 meters.

Also, a 100 meter diamond drill hole was completed, giving values of 0.135 oz. gold/ton over 1.0 meters.

In 1985, R.Granger assayed rock samples in the same general area giving values of:

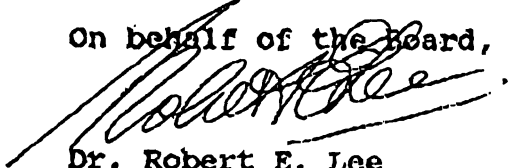
- 36 feet av. - .054 oz. gold/ton
- 10 feet av. - .111 oz. gold/ton
- 8 feet av. - .691 oz. gold/ton

and 2 grab samples which assayed
1.29 oz. gold/ton
and 4.39 oz. gold/ton respectively

....2

In response to these very significant and exciting gold/
copper values, La Rock will proceed with an active preliminary
exploration program on the Rag property this summer.

On behalf of the Board,



Dr. Robert E. Lee
President

The Vancouver Stock Exchange has not reviewed and does not accept
responsibility for the adequacy or accuracy of this release.



To: TOM SCHROETER
FAX#: 775-0313



LA ROCK MINING CORPORATION

1400 - 400 GRANVILLE STREET, VANCOUVER, B.C., V6C 1T2

VSE Trading Symbol - LAR
12g 3 - 2(b) #82-1696
Standard & Poor's Listed
April 22, 1994.

TEL: (604) 887-4150
FAX: (604) 887-4155

FURTHER ASSAYS ON BRANDYWINE

Further assay results of early 1994 drilling program on the Company's Brandywine gold property, 40 km. north of Squamish, B.C. are as follows:

- DP94 - 7 -45° (AZ 025) - depth 348'
222.0' - 228.0' - 6 ft. 0.387 oz. gold/ton
[including 3 feet 0.691 oz. gold/ton]
- DP94 - 8 -45° (AZ 025) - depth 238' - Collared 75' N of
DP94 - 7.
168.0' - 171.0' - 3 ft. 0.052 oz. gold/ton
- DP94 - 9 -60° (AZ 025) - depth 570' - Collared 104' S of
DP94 - 7.
Minor values in gold and base metals.
- DP94 - 10 -45° (AZ 025) - Depth 328' - Collared 25' W of
DP94 - 2
43.0' - 48.0' - 5 ft. 0.05 oz. gold/ton
133.0' - 138.0' - 5 ft. 0.03 oz. gold/ton

173.0' - 183.0' - 10 ft. 0.272 oz. gold/ton
(including 5 feet 0.524 oz. gold/ton)

198.0' - 208.0' - 5 ft. 0.04 oz. gold/ton
258.0' - 263.0' - 5 ft. 0.024 oz. gold/ton

Evaluation of the Brandywine property is still in progress.

LA ROCK MINING CORP.

DR. ROBERT F. LEE
PRESIDENT

The Vancouver Stock Exchange has not reviewed and does not accept responsibility for the adequacy or accuracy of this release.

VBS → Brandywine



To : Tom SCHROETER
FAX #: 775-0313

LA ROCK MINING CORPORATION

VSE Trading Symbol -LAR

1400 - 400 GRANVILLE STREET, VANCOUVER, B.C., V6C 1T2

12g3 -2(b) / 82-1469

TEL: (604) 687-4150
FAX: (604) 687-4155

Standard and Poor's Listed.

April 18, 1994.

EVALUATION AND JOINT VENTURE PROPOSAL

LA Rock Mining Corporation is pleased to announce an assessment of the potential of its Brandywine property, 40 km north of Squamish, B.C., by a volcanogenic expert geologist for a major Mining Group.

Upon assessment of the merits and potential of the property, negotiations as to a Joint Venture will be entered into.

On behalf of the field operations and drilling crew, La Rock accepted with pleasure, the Annual Safety Award from the British Columbia and Yukon Chamber of Mines. Recognition, from over sixty companies, was given La Rock for its "outstanding safety record for over 10,000 person hours of mineral exploration activity in Western Canada."

LA ROCK MINING CORP.


DR. ROBERT E. LEE

President.

The Vancouver Stock Exchange has not reviewed and does not accept responsibility for the adequacy or accuracy of this release.

YUB -> BRANDYWINE



LA ROCK MINING CORPORATION

September 16, 1993.

1400 - 409 GRANVILLE STREET, VANCOUVER, B.C., V6C 1Y2

NEWS RELEASE

TEL: (604) 687-4150
FAX: (604) 687-4155

GOLD VALUES IMPROVED BY METALLIC ASSAYS

Gold area is approximately 60' wide x 45' deep x 150' long.
Open-ended and potentially open pitable.

Due to the presence of significant free native gold in the core, on La Rock's Brandywine Gold Property, it has become necessary to redo the fire assays to better evaluate the total gold content. This is generally known as the "NUGGET EFFECT".

By doing so, we have significantly increased the values and length of the mineralized sections, greatly enhancing the tonnage potential.

The following are the representative samples as previously announced as the fire assays, with the recently received metallic assays.

- DP93 - 4 55 feet of .20 oz. gold/ton to
74 feet of .222 oz. gold /ton (including 2.5 feet of 2.399
oz. gold/ton). "Nugget Effect")
- DP93 - 5 25 ft. of .046 oz. gold /ton - plus 2.5 feet of .134 oz. gold/ton.
- DP93 - 6 20 feet of .042 oz. gold /ton;
17.5 feet of .045 oz. gold /ton
plus 45 feet of .115 oz. gold per ton to
45 feet of .143 oz. gold/ton
(including 10 feet of .208 gold and 10 feet .350 oz. gold/ton.)
- DP93 - 7 30 feet of .075 oz. gold/ton;
10 feet of .101 oz. gold/ton.
- DP93 - 8 5 - 5 foot sections averaging .130 oz. gold per ton
(including 5 feet of .182 oz. gold/ton)
(Fire and metallic assays were the same).
- DP93 - 9 30 feet of .450 oz. gold/ton
(excluding a 5 foot section being assayed)
(Including 5 feet of 2.466 oz. gold/ton) "Nugget Effect".
to
30 feet of .374 oz. gold /ton.
(including 5 feet of 1.93 oz. gold/ton) "Nugget Effect".

Discard drillholes DP 10, 11 and 12 have been completed and will be submitted for assay.

LA ROCK MINING CORP

Dr. Robert E. Lee
President

The Vancouver Stock Exchange has not reviewed and does not accept responsibility for the adequacy or accuracy of this release.

TOS → Brandywine

LA ROCK MINING CORP.

1400 - 409 Granville Street
Vancouver, B.C. V6C 1T2

NEWS RELEASE

September 13, 1993

V.S.E. Symbol-LAR
U.S. 12g3-2(b) #82-1496


NEWS RELEASE

Dr. Robert E. Lee, President of La Rock Mining Corporation is pleased to announce that the Company has retained J. M. Dawson, P.Eng. to carry out an in-depth review of all previous work on the Brandywine Property. Mr. Dawson will then make specific recommendations as to the course of future exploration and will be directly involved in the management and execution of such exploration programs.

The Company has also entered into an Agreement for Services with Ron Galchrist of New Advantage Consultants to provide Marketing and Investor Relation Services.

LA ROCK MINING CORPORATION

On Behalf of the Board


David L. Simms
Corporate Secretary

Phone 604-687-4150
Fax 604-687-4155

The Vancouver Stock Exchange has not reviewed and does not accept responsibility for the adequacy or accuracy of this release.

To: TOM SCHROETER
 FAX #: 775-0313

VOS → Brandywine



LA ROCK MINING CORPORATION

1400 - 609 GRANVILLE STREET, VANCOUVER, B.C., V6C 1T2

April 7, 1994

TEL: (604) 687-4150
 FAX: (604) 687-4155

SUCCESSFUL DRILLING PROGRAM

La Rock Mining Corporation is pleased to report it has received additional drilling results from the Dave's Pond gold zone on the Company's Brandywine property, 40 km north of Squamish, B.C.

DP 94 - 7 was drilled at -45 (AZ 025) to a total depth of 348 feet and intersected 0.387 oz. gold/ton over 6 feet (222.0 - 228.0 feet) [including 3 feet 0.691 oz. gold/ton].

Two additional holes have also been completed. DP94-8, -45 (AZ 025) was drilled to a total depth of 238 feet and intersected variably altered and mineralized rock over 40 feet (131 - 172 feet).

DP 94-9, -45 (AZ 025) was drilled to a total depth of 570 feet. This hole intercepted variably altered rock over 36 feet (487.5 - 523.0 feet). Within this interval, there are well mineralized sections with abundant pyrite, hematite and lesser galena. DP94 - 9 is the deepest hole completed to date and confirms the depth potential of the oriferous Dave's Pond Shear Zone.

The Dave's Pond Shear Zone (115°/75° S), is up to 100 feet thick and of unknown strike length (greater than 2000 feet), being open at both ends and to depth. Assays from DP94-8 and DP94-9 are pending.

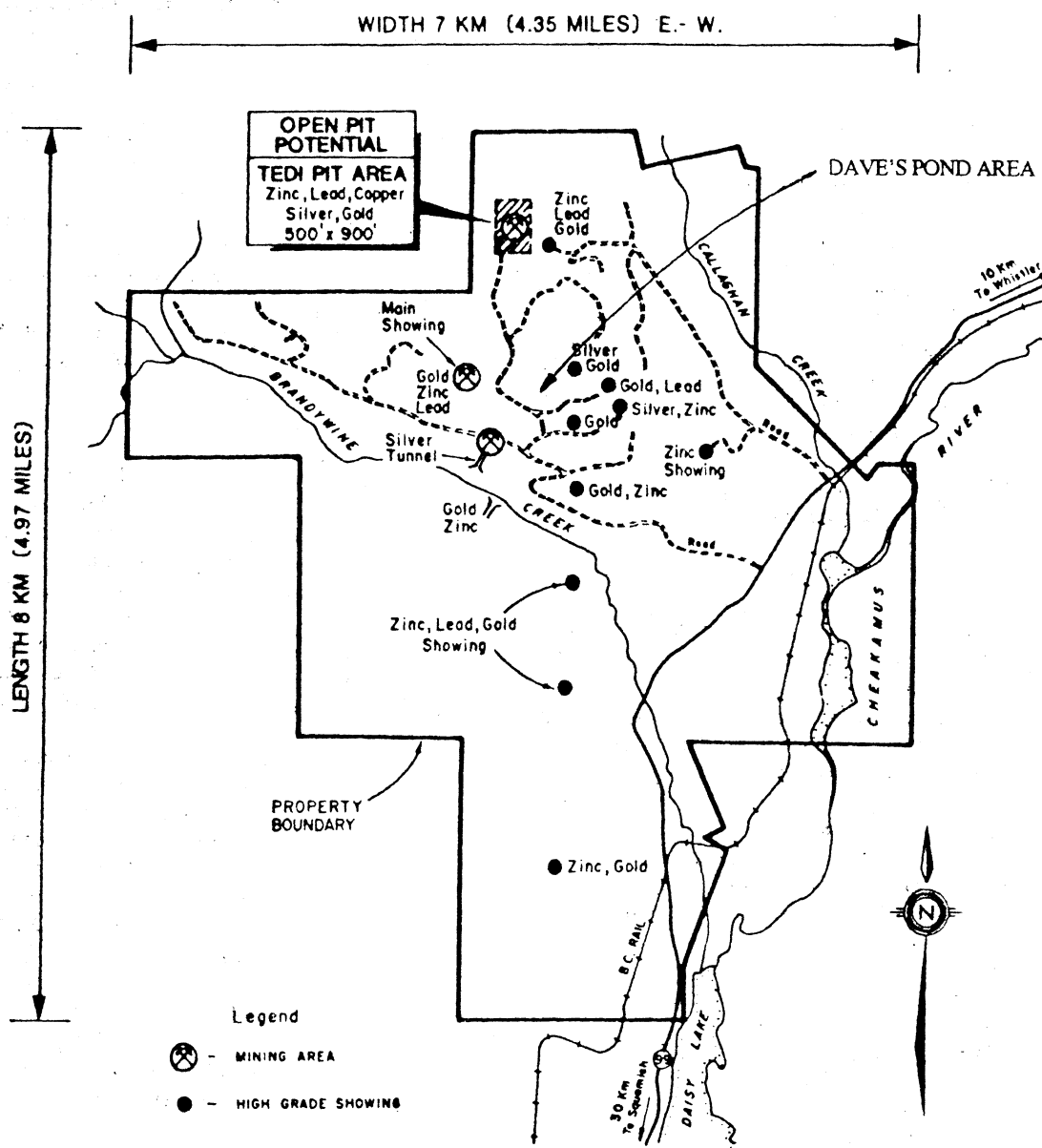
DP94-10, - 45 (AZ 025) is in progress and is being drilled to test the up dip extension of the gold mineralization intersected in DP93-4, the "Discovery Hole", which returned 74 feet of 0.222 oz. gold/ton.

LA ROCK MINING CORP.


 DR. ROBERT K. LEE
 PRESIDENT

The Vancouver Stock Exchange has not reviewed and does not accept responsibility for the adequacy or accuracy of this release.


DDH #	Az	Dip	Length	Interval	Width	Gold(oz/t)
DP-94-1	025	-45	298 ft	94.5-104.0	9.5 ft	0.033
				133.0-138.0	5.0 ft	0.087
				148.0-158.0	10.0 ft	0.032
DP-94-2	025	-65	298 ft	115.0-118.0	3.0 ft	0.109
				148.0-153.0	5.0 ft	0.023
				243.5-247.0	3.5 ft	0.261
DP-94-3	025	-45	238 ft	124.0-132.0	8.0 ft	0.349
				166.5-179.5	13.0 ft	0.030
DP-94-4	025	-60	288 ft	173.0-198.0	25.0 ft	0.021
DP-94-5	025	-45	238 ft	125.5-130.5	5.0 ft	0.023
DP-94-6	025	-45	308 ft	155.5-165.5	10.0 ft	0.049
				205.0-210.5	5.5 ft	0.155
DP-94-7	025	-60	348 ft	has been submitted for assay.		



LA ROCK MINING CORP. BRANDYWINE PROJECT

BRITISH COLUMBIA

KILOMETRES





LA ROCK MINING CORPORATION

VGS → Robert

1400 - 400 GRANVILLE STREET, VANCOUVER, B.C., V6C 1T2

TEL: (604) 687-4150
FAX: (604) 687-4155

V.S.E. Symbol - LAR
U.S. 12g3-2(b) #82-1496

October 25, 1993

NEWS RELEASE

The Company is pleased to announce that a formal engineering report on the Brandywine gold property, Vancouver Mining Division, British Columbia, has been received from Fox Geological Consultants Ltd. The report includes an evaluation of work done to date including a summary of results on the newly discovered Daves Pond prospect and a verification of assays received to October 10, 1993. Fox Geological Consultants Ltd. reports that the discovery of the Daves Pond prospect greatly enhances the potential of the Brandywine property. Results received to date, according to Fox Geological, fully warrant on-going drilling with the object of defining dimensions and continuity of the Daves Pond prospect. Fox Geological has recommended a further ~~2,000 metres of~~ diamond drilling. This program is currently underway with the completion of hole 93DP15.

LA ROCK MINING CORP.

Robert E. Lee
President

The Vancouver Stock Exchange has not reviewed and does not accept responsibility for the adequacy or accuracy of this release.

LA ROCK MINING CORP.

JES → BRANDYWINE

1400 - 409 Granville Street
Vancouver, B.C.
V6C 1T2Tel: (604) 687-4150
Fax: (604) 687-4155V.S.E. Symbol - LAR
U.S. 12g3-2(b) #82-1496

August 10, 1993.

NEWS RELEASE

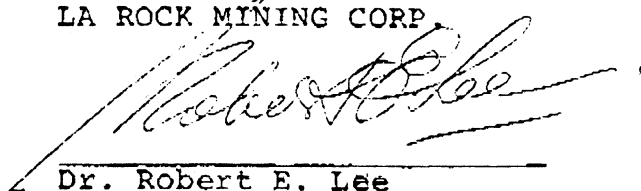
Dr. Robert E. Lee, President of La Rock, is pleased to announce the assay results from DP #4, (Dave's Pond area of the Company's Brandywine Gold Property) which first penetrated the flat laying quartz-sericite schist horizon at a -45°, with its massive sulfides and visible gold content.

Gold values were confirmed by assay from 183 - 187 feet, .169 oz. gold per ton; 202 - 222 feet values from .064, .516 to .216 oz. gold per ton and 232 - 256 feet, .042, .086, .177 to 2.228 oz. gold per ton. Base metals were, at the 2.228 gold level, lead 4.07%, zinc 5.17% and silver 1.29 oz. per ton.

In summary, excellent gold values were found, on an average over 73 feet, .23 oz. of gold per ton. Within that 73 foot zone, assay values as high as 2.228 oz. gold per ton are present.

La Rock's geological staff have also confirmed that DP #5, now completed, has again penetrated the horizon at -60°, with visible native gold and massive sulfides encountered. DP #5 is being prepared for assay. Drilling is continuing according to geological structures.

LA ROCK MINING CORP.



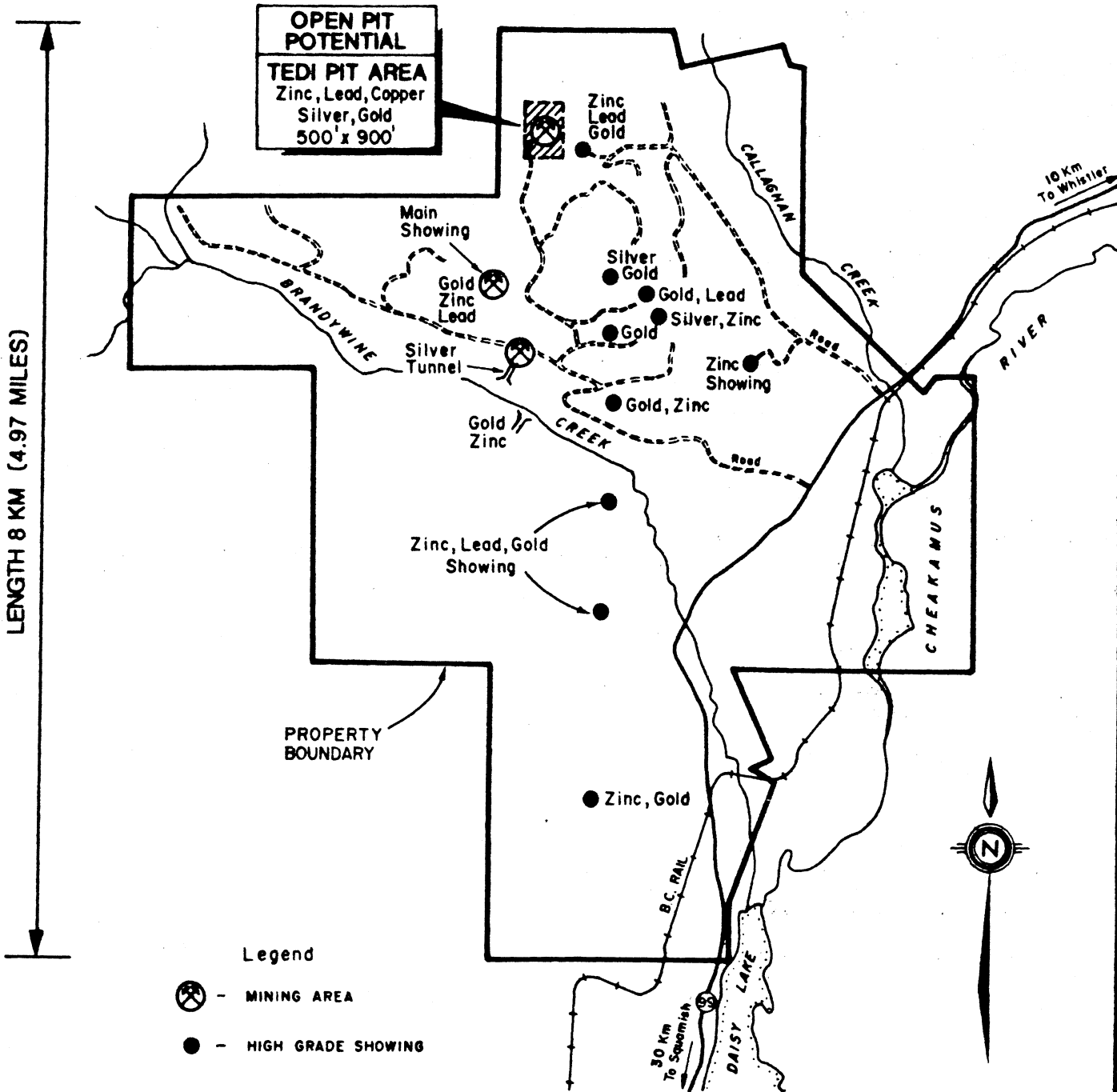
Dr. Robert E. Lee
President.

The Vancouver Stock Exchange has not reviewed and does not accept responsibility for the adequacy or accuracy of this release.

WIDTH 7 KM (4.35 MILES) E.-W.

LENGTH 8 KM (4.97 MILES)

OPEN PIT POTENTIAL
TEDI PIT AREA
Zinc, Lead, Copper
Silver, Gold
500' x 900'



- Legend**
- - MINING AREA
 - - HIGH GRADE SHOWING



LA ROCK MINING CORP.

BRANDYWINE PROJECT

BRITISH COLUMBIA

