

Claimstaker Resources Ltd.

Suite 1440 -1188 West Georgia St.
Vancouver, B.C.
Canada V6E 4A2
Telephone: (604) 684-6677
Fax: (604) 684-6678

881256

TS -> Bonaparte

November 24, 1994.

CORPORATE PROFILE

Share Structure

Trading Symbol: CLN
Stock Exchanges: VSE, ASE
Shares Issued and
Outstanding: 5,894,121
Shares Authorized: 10,000,000
(to be extended to 100,000,000
at Extraordinary General
Meeting January 17, 1995)

Shares Allotted for Issuance

- 533,750 shares re warrants exercisable until Aug. 25, 1995 and Feb. 1, 1996
- 480,000 shares re stock options
- 1,900,000 shares re acquisition of Blackdome Mine Property
- 50,000 shares re acquisition of Alwin Mine Property
- An additional 500,000 shares may be issued if options on the Alwin and Bonaparte properties are exercised.

MANAGEMENT

Stanley G. Case - President and Director
Richard D. Somerville - CEO, Secretary and Director
Kristian Ross - Director
Frederick J. Sveinson - Director
Terry Sveinson - Treasurer

CORPORATE OBJECTIVE

Claimstaker Resources Ltd. has concentrated on the acquisition of a portfolio of superior gold and base metal prospects.

The emphasis has been to acquire prospects with immediate high-grade production capability and low potential for adverse environmental impact. To finance exploration and development, the Company is using a combination of equity financing and cash flow from its properties.

We believe that our technical expertise and prudent financial management make Claimstaker Resources Ltd. a leader among junior mine development companies.

HISTORY

- 1990 - Incorporated and listed on Vancouver Stock Exchange
- 1994 - listed on Alberta Stock Exchange

FINANCING

Recently, \$ 1 million in a public offering and \$ 400,000 in a private placement through the agency of Charlton Securities Ltd. All the shares were placed in Alberta.

This brochure sets out a brief summary of the company and is not to be construed as an offering of any securities for sale by the company in British Columbia, Alberta, or elsewhere or a solicitation of an offer to buy any securities of the company.

PROPERTIES

Blackdome Property

- high-grade gold and silver underground mine
- located 70 km west-northwest of Clinton, BC
- 5 portals on 4 operating levels
- 200 tonne per day mill and permitted tailings pond
- 1994 exploration program included soil sampling, diamond drilling and geological surveying
- prior to 1994 exploration program independent consultant estimated in-mine resource of approximately 73,000 tonnes at 14 grams Au per tonne (0.41 oz. Au per ton)
- production planned in 1995

Bonaparte Property

- Siliceous gold deposit
- located 40 km north of Kamloops
- under a bulk-sample mining program in the summer of 1994, Claimstaker has produced approximately 4,000 tons of high-grade gold ore, grading about 0.75 opt
- siliceous ore has been shipped directly to the smelter at Trail
- diamond drilling program is underway to develop ore reserves
- underground mining planned for 1995
- property is now producing a positive cash flow

Alwin Property

- copper deposit
- located 40 km southwest of Kamloops, in the Highland Valley, B.C.
- previously known as the O.K. Mine
- Company has been awarded Explore B.C. grant of \$ 44,085 for exploration on the property
- currently preparing preliminary feasibility study to examine the potential of mining the current reserves
- independent engineer's report estimates fully diluted ore reserves of 430,000 tons at 2.57% copper
- production planned in 1995

Additional Properties

Mag Claims (41 units) Grassroots exploration play

- near Gold River, Vancouver Island
- Target: massive sulphide

Att Claims (64 units)

- South Kemess area, B.C.
- gold prospect immediately adjoining El Condor / St. Phillips joint venture

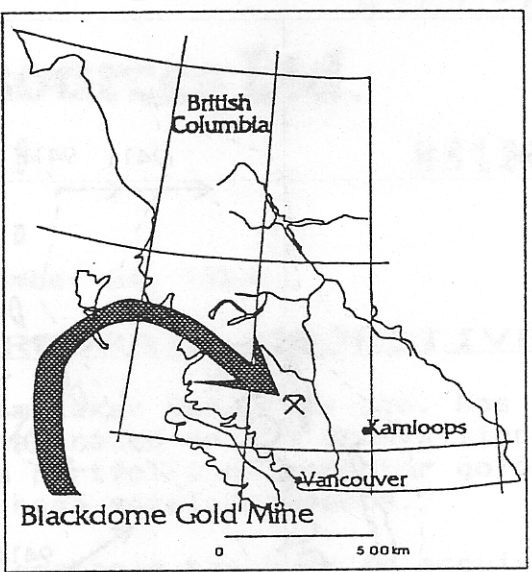
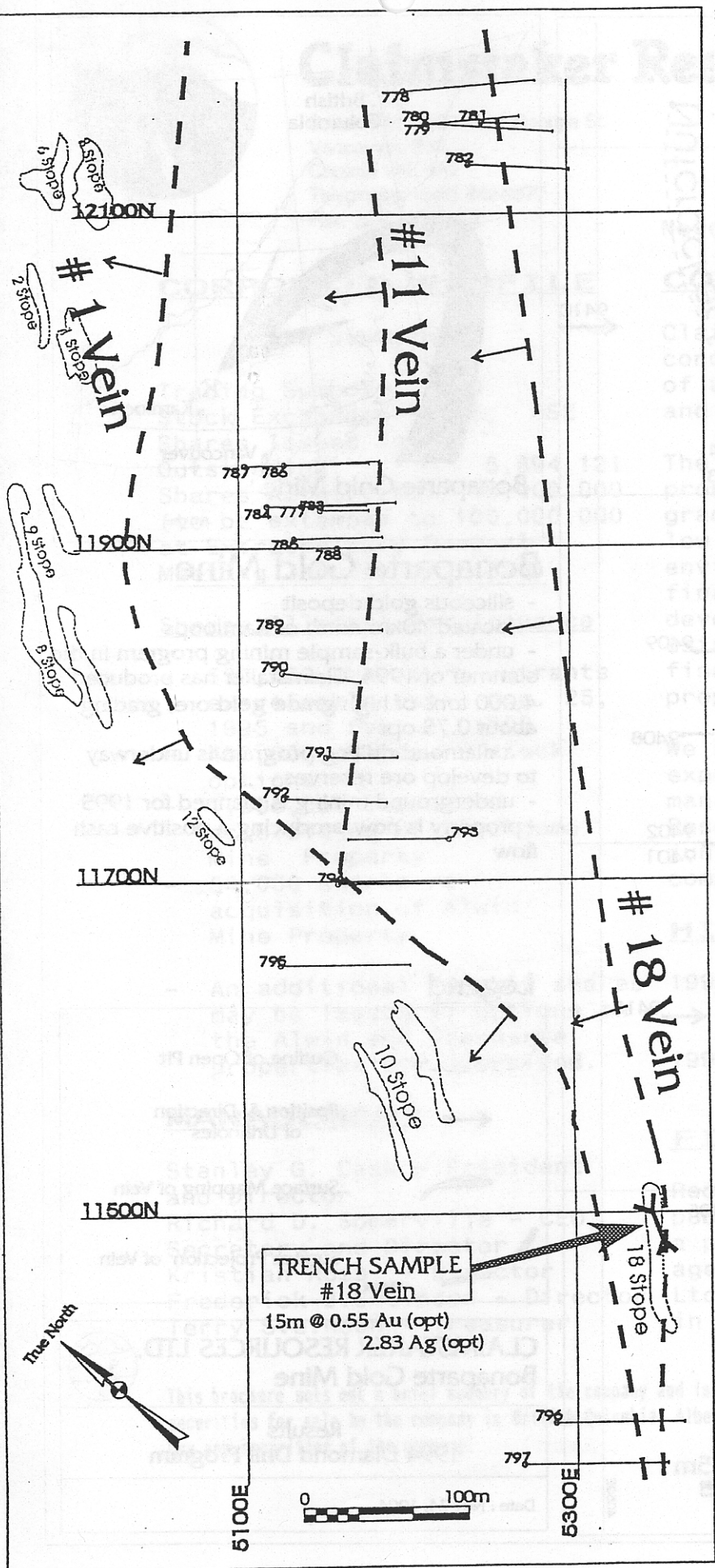
Montrose Property (22 claims)

- Northern Ontario
- Massive sulphide prospect
- Hem anomaly to be drilled

For Information

In Vancouver call:
Richard D. Somerville, CEO
Telephone: (604) 684-6677

In Edmonton call:
Stanley G. Case, President
(403) 486-0025



Blackdome Property

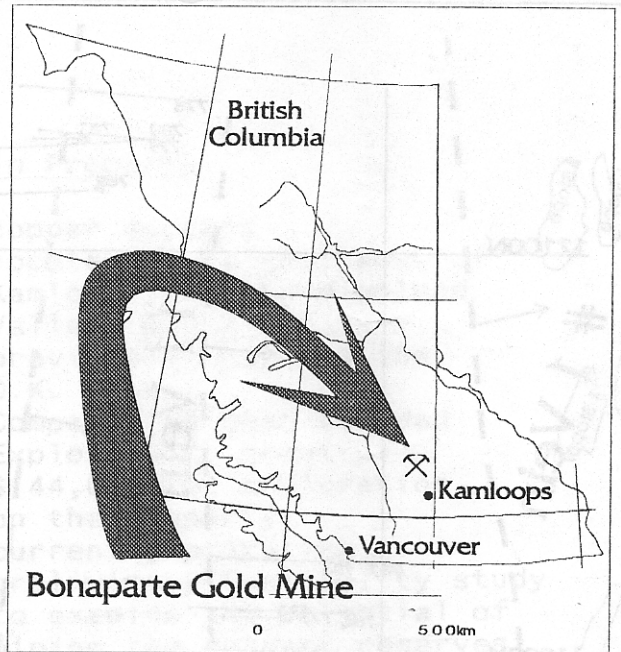
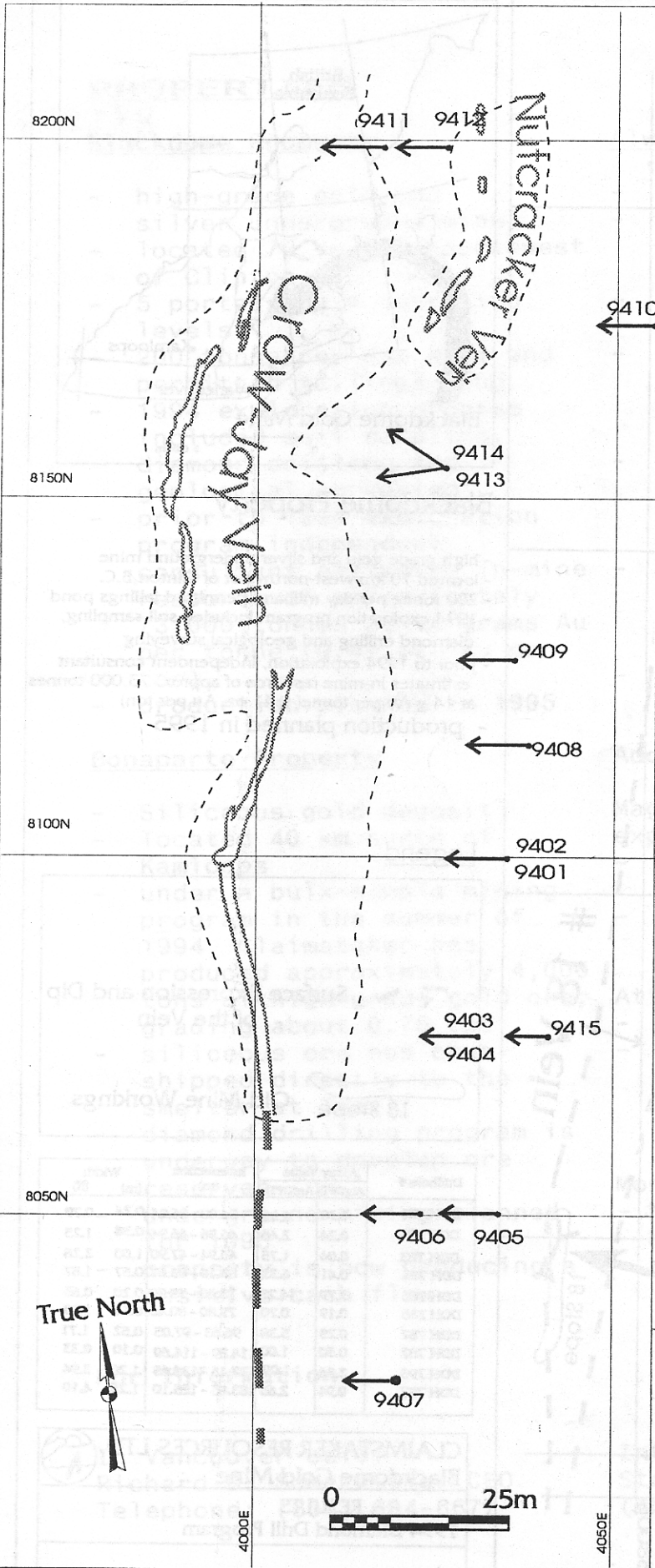
- high grade gold and silver underground mine
- located 70 km west-northwest of Clinton, B.C.
- 200 tonne per day mill and permitted tailings pond
- 1994 exploration program included soil sampling, diamond drilling and geological surveying
- prior to 1994 exploration, independent consultant estimates in-mine resource of approx. 73,000 tonnes at 14 g Au per tonne (0.41 oz. Au per ton)
- production planned in 1995

Legend

Surface Expression and Dip of the Vein
 Old Mine Workings

Drillhole #	Assay Value		Intersection (m)	Width (ft)	
	Au(OPT)	Ag(OPT)		(m)	(ft)
DDH 781	1.30	2.43	36.00 - 36.24	0.24	0.79
DDH 783	0.24	2.46	46.56 - 46.94	0.38	1.25
DDH 783	0.04	1.75	46.94 - 47.90	1.00	3.28
DDH 784	0.41	6.33	83.10 - 83.67	0.57	1.87
DDH 786	3.79	14.23	78.60 - 78.80	0.20	0.65
DDH 786	0.19	0.70	79.80 - 80.40	0.60	1.38
DDH 787	0.25	5.38	96.53 - 97.05	0.52	1.71
DDH 787	0.50	1.00	114.59 - 114.69	0.10	0.33
DDH 795	2.26	1.09	137.45 - 138.65	1.20	3.94
DDH 797	0.94	2.65	183.85 - 185.10	1.25	4.10

CLAIMSTAKER RESOURCES LTD.
 Blackdome Gold Mine
 RESULTS
 1994 Diamond Drill Program
 Date : Nov 21, 1994



Bonaparte Gold Mine

- siliceous gold deposit
- located 40km north of Kamloops
- under a bulk-sample mining program in the summer of 1994, Claimstaker has produced 4,000 tons of high grade gold ore, grading about 0.75 opt
- a diamond drilling program is underway to develop ore reserves
- underground mining is planned for 1995
- property is now producing a positive cash flow

Legend

- Outline of Open Pit
- Position & Direction of Drillholes
- Surface Mapping of Vein
- Surface Projection of Vein

CLAIMSTAKER RESOURCES LTD.
Bonaparte Gold Mine

Results
1994 Diamond Drill Program

Date : Nov 24, 1994