

881232

Oct. '03

*Bob Creek Gold Project - B.C.*

- Located 12 kilometers south of Houston, B.C., easily accessible by road.
- Large porphyry dyke breccia complex.
- Potential to host bulk tonnage epithermal gold-silver-zinc deposit.
- Last drill campaign intersected 3.0 metres grading 23.70 g/t gold
- Located 20 kilometers from the Equity Silver Mine (Sam Goosly deposit) and associated with the same large Late Cretaceous basin.

Bob Creek Highlights				
Target	Hole	Width	Gold (g/t)	Silver (g/t)
<b>Bulk Tonnage</b>				
13 Zone	84-13	21.75	3.25	30.89
	85-28	21.00	0.79	7.56
	89-1	22.50	0.58	12.80
Canyon Zone	89-2	156.10	0.79	5.40
	85-19	33.15	0.95	10.29
	68-5	27.43	0.97	?
	68-2	21.34	1.57	5.75
	61-3	17.07	1.42	5.21
	45-3	21.33	0.78	9.99
<b>High Grade</b>				
South Zone	89-8	3.00	23.70	-
Canyon Zone	68-4	3.05	12.68	7.20
	61-1A	2.13	7.00	17.39

**2003 Fall Work Program**


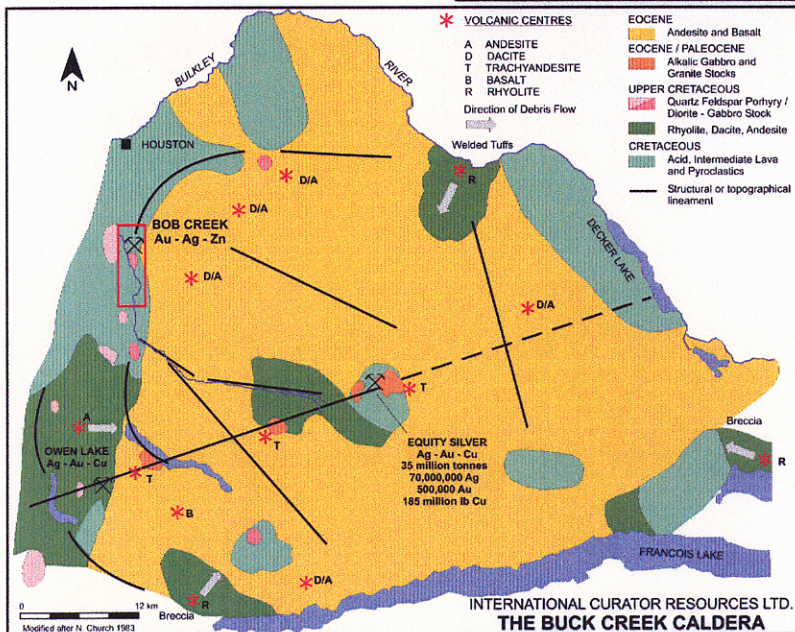
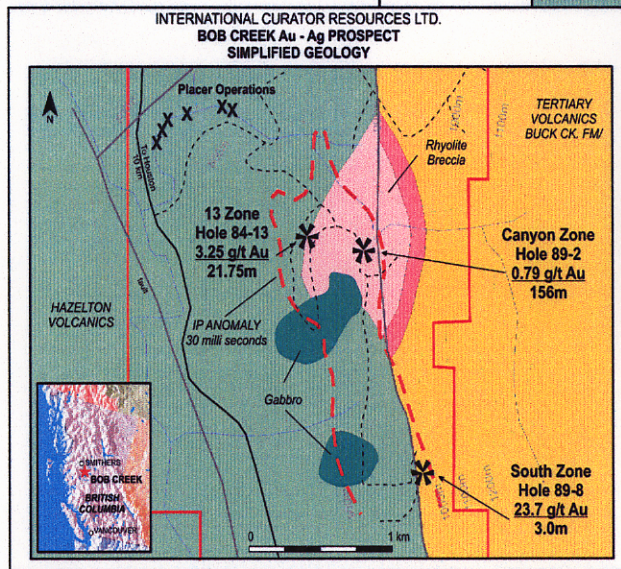
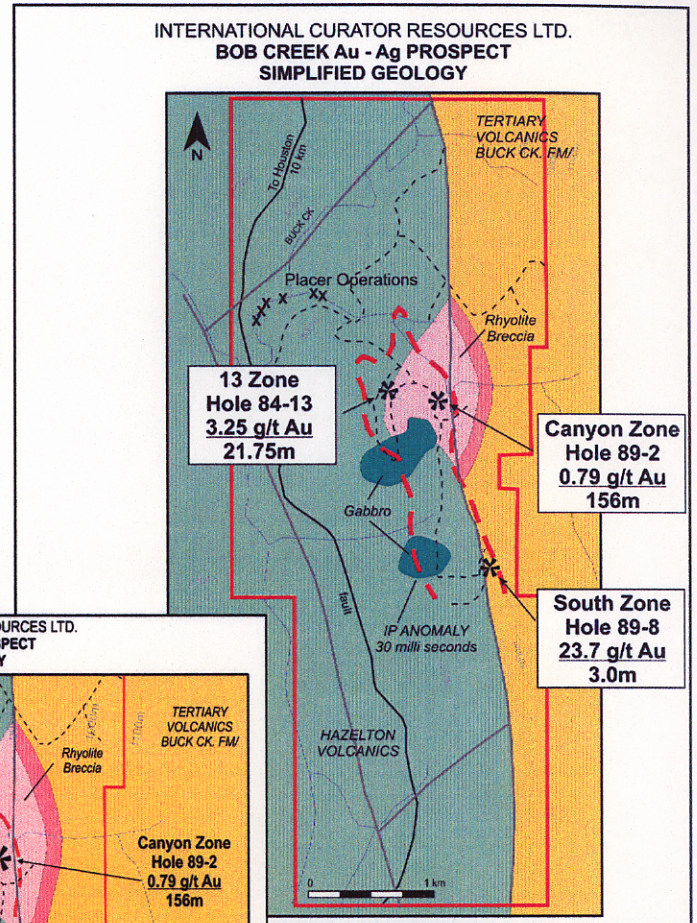
- 1,200 m drilling program - 8 holes
- 5 holes in 13 Zone, 1 hole in Canyon Zone and 3 holes in South Zone



# Bob Creek Gold Project - B.C.



Alongside the Road to South Zone



Zone 13 Showing