

NOTE: Claims located relative to PEM L.C.P. following Gov't Claim Map.

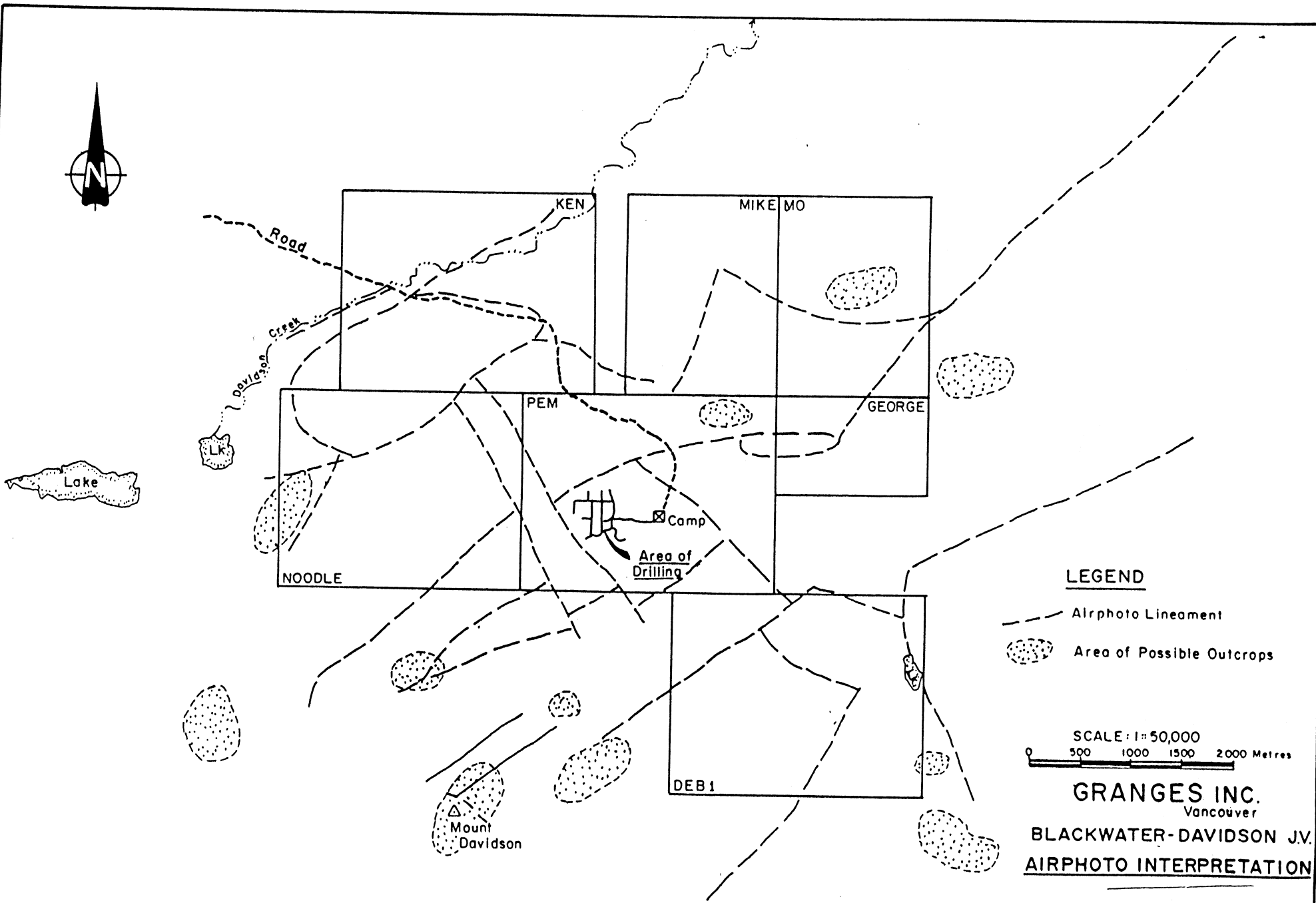
N.T.S. 93F/2

**GRANGES INC.**

1991  
BLACKWATER MT. DAVIDSON PROPERTY  
EXPLORATION SURVEYS

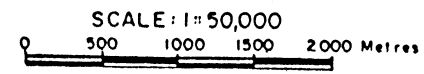
881059

SCALE 0 1:50,000 5000 metres

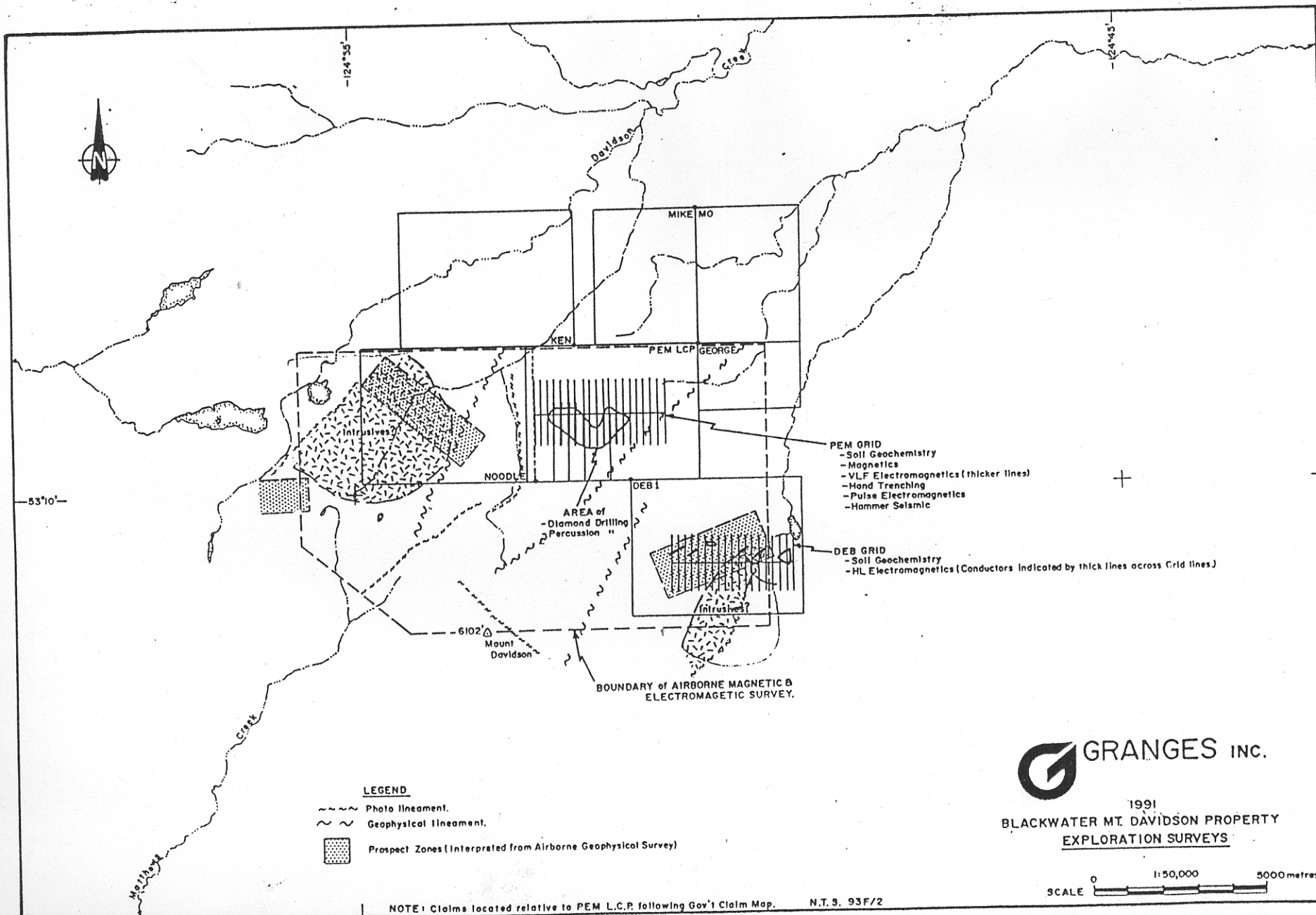


**LEGEND**

- Airphoto Lineament
- Area of Possible Outcrops



**GRANGES INC.**  
Vancouver  
**BLACKWATER-DAVIDSON J.V.**  
**AIRPHOTO INTERPRETATION**



1991  
 BLACKWATER MT. DAVIDSON PROPERTY  
 EXPLORATION SURVEYS



Map labels include:  
- **RI 6 Knapp Lake IR 6**  
- **RI 1A Alexis Thomas IR 1A**  
- **RI 3 Holy Cross Lake IR 3**  
- **RI 15 Targe Creek IR 15**  
- **RI 14 Leon IR 14**  
- **RI 28 Tatalukus Lake IR 28**  
- **RI 4 Yaladelassia IR 4**  
- **RI 3 Sundaymar IR 3**  
- **RI 2 Kloyadingli IR 2**  
- **RI 13 Chief-Morris IR 13**  
- **RI 6 Bishop Bluff IR 6**  
- **RI 5 IR 5**  
- **RI 10 Corkecrew Creek IR 10**  
- **RI 4 Clustalach IR 4**  
- **RI 14 Old-Country Meadow IR 14**  
- **RI 10 Corkecrew Creek IR 10**