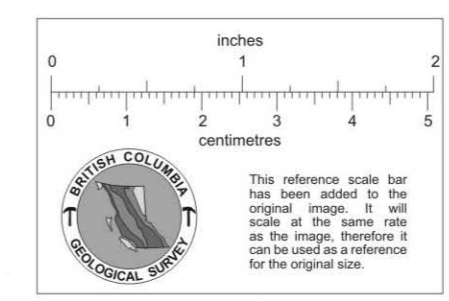
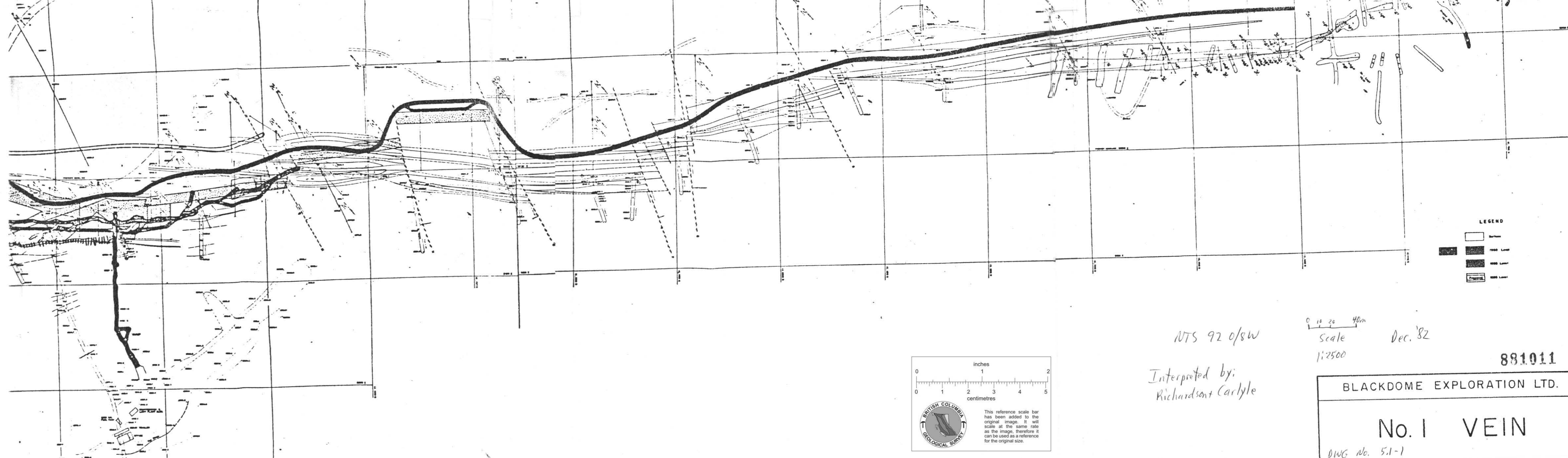
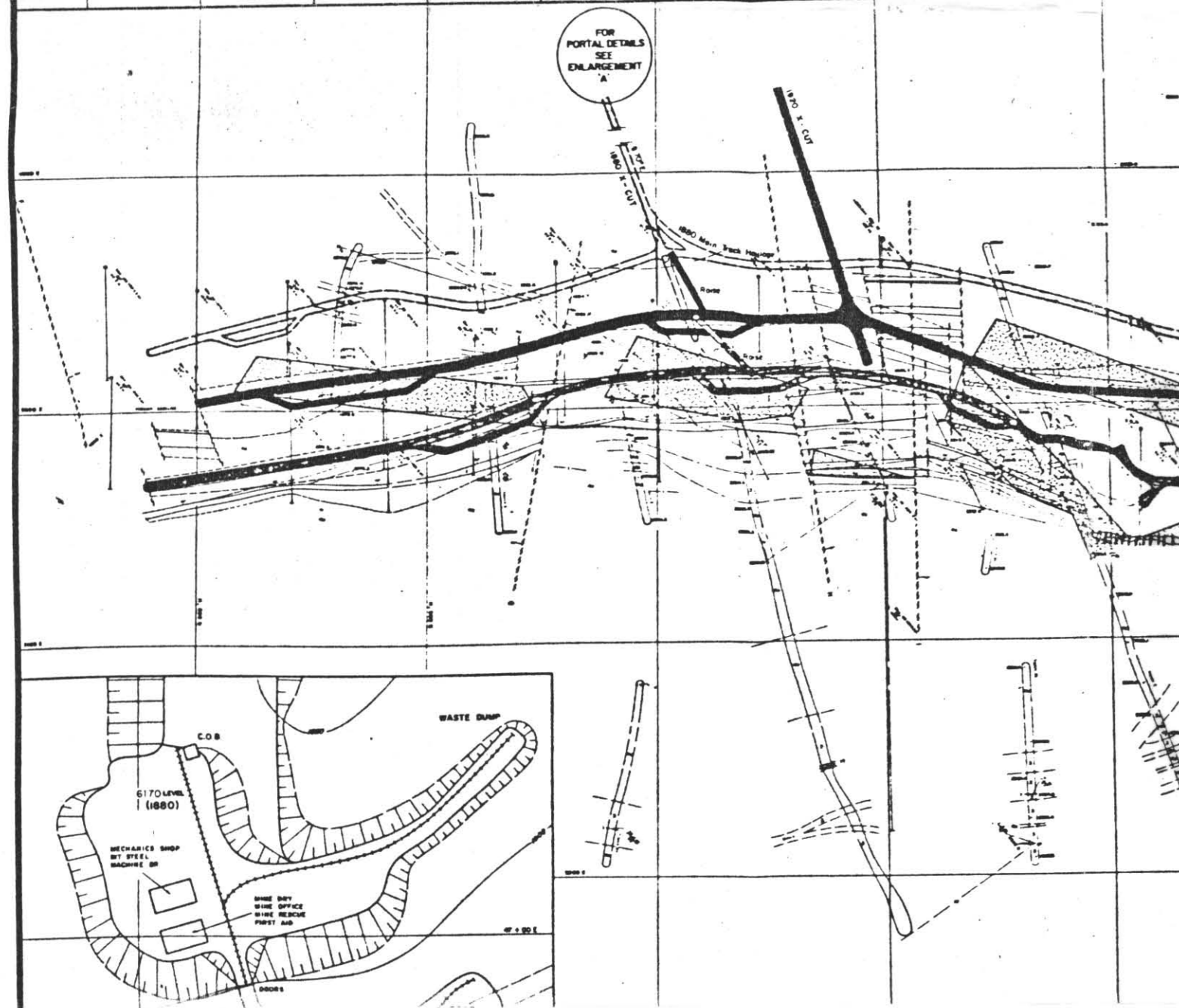
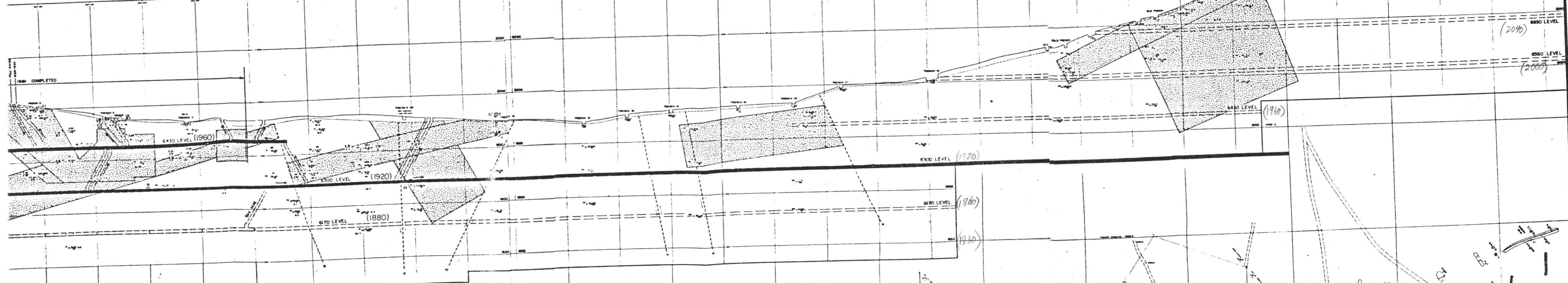
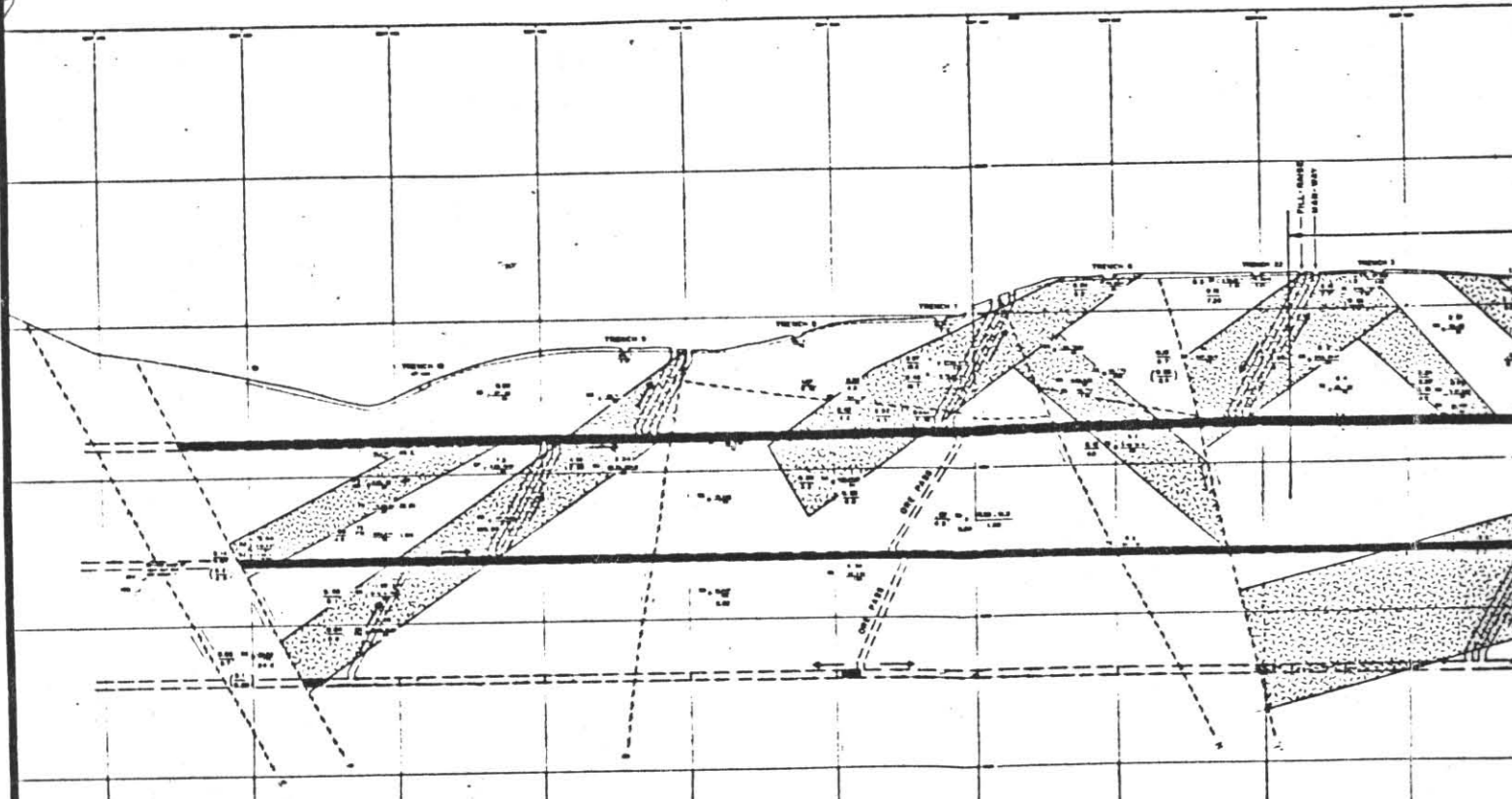


Southern Extension
-incl. Watson Vein
May '88

May 15/88
Vertical Mining from
Surface (2020m) to 1570m
i.e. ~ 150m vertical



NTS 92 o/sw
Interpreted by:
Richardson Carlyle

Scale 1:2500
Dec. '82



881011
BLACKDOME EXPLORATION LTD.
No. 1 VEIN
DWG. No. 5.1-1