

OBOY (BAEZ)

Sept 14/94
Sunny +17°C

- with Bob Lane
- Phelps Dodge (Toronto) - Mike Gray,
Greg Coffin (Spokane) + Chief Geophys.
- Fox Geol. (Vancouver) - Pete Fox, Geoff Goodall
Conale (Cook), Craig Payne
- drive ~ 14 km west of Chisbako
rd. turn off (to 'end' of rd.)

Base camp on 'Chisbako' Lake
(metal core area)

rd. to Chisbako re-culverted
allowing access (cf. June IP Field Tour)

~~Over~~ 10 ddh = 6000 ft.
(to date) - est. \$225 k

- maybe 4 more
- GR10 D drilling

1.8 x 0.8 km N-trending
geochron/geophys - resis./charge
highs

- angle ddh to west

X - 8 km to west of OBOY showing

Geochem Hg - up to 20150 ppb
As > 1400 ppm
Sb > 20 ppm
Au - 940 ppb

Rick Rowe - "Black Matrix"
showing
(small 'feeder' bx) - ~~PO (S. Adams)~~

- everything N-S

Old OBOY area - 94-1

500' - chargeability

(just SE of Rio drilling)
- near 'end' of rd.

400 m - lines on TP


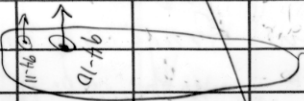
Note: Mike Grey told Geoff Goodall not to show us the showing.

CONFIDENTIAL

Greg Coffin thinks bx showing is small structurally-controlled 'feeder' pipe - à la their huge (800m tons @ 0.02 ppt Au) "7-up" / "McDonald meadows" in Montana - Peter


To Redstone

Logging rd



Becker claim

my life dome



94-11

End of rd.

~14km



Chibokto

Redstone

~~94-11~~



DDH 94-10 - sub/outcrop of pervasively
altered (sericitic) volcanic with jarosite
& tr. pyrite.
- also bx with welded rhyolite
flow frags.
- core = with ab. (3%) frac-filled
pyrite (@ 170 > 250 ft)

Photo - look N along rd. (by 94-10)

Photo - tuta - 'Mineral Licks' (moss)

Oxidation to 100 ft.

- built access rd. up to old OBOY
core area - examined &
took few samples.

~~to start airborne~~
- just completed airborne survey → results
= IP + geochem. 'till end Oct.

Sept. 18/94

[OBOY] BAEZ

- 14 ✓ 106 N 37E
- 15 ✓ ✓
- 16 ✓ ✓
- 17 ~~✓~~
- 18 ~~✓~~
- 19 ~~✓~~

- 20 ✓ OB-88-2-182m silic. rhy. bx + py
- 21 ✓ -88-2-188.6m "
- 22 ✓ -88-2-301m silic. veinlets in rhy.
- 23 ✓ -88-6-148m rhy par. (mafic → py. phonot)
- 24

BAEZ

May 16/06

- chat with Rob Cameron (fox bed. → Phelps Data)
- Large detailed mapping (1:50 000) mapping program, lead by Tom Richards in 1995, was very successful in disc, several NEW epithermal showings (mainly assoc. with N-S structures ± brecciation)
- arsenopy needles/blades ± py in volcs. + bx. (+ sb)
- anomalous gold regionally but NO large tonnage - bulk mineable found yet.
- very interesting ^(brown) opal (NO AT FACIES) material (esp. between Mt. Dent + Fishpot (K))
→ needs more followup!