

TGS → Ash

**MiningLife**

- Home
- News
- Forums
- Tools
- Careers
- Events
- Suppliers
- Equipment
- Properties
- Companies
- Commodities
- Countries
- Cultural
- Contact Us
- Search

**Open Adit Rock & Minerals**

Rock & mineral specimens for sale. Purchase securely online.

**Need Iron Ore Info?**

Free email list with market info Produced by Roche Bay PLC

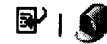
Ads by Google

**Mining Properties for Sale or Joint Venture**

Place a Classified | Register | Login | Browse Ads | Whats New | Whats Hot |

Home > Canada >

**ASH PORPHYRY DEPOSIT**



**Search**

Advanced Search

Posted by	<b>Norm Tribe</b>	Country	<b>Canada</b>
Posted on	<b>2/28/2004</b>	Commodities	<b>COPPER MOLY GOLD</b>
Expires on	<b>4/28/2004</b>	Link	<b><a href="http://www.nltribe.com">www.nltribe.com</a></b>
Views Today	<b>1</b>	Total Views	<b>85</b>

**Login Now**

Username

Password

**Login**

**Description**

#61607; The Ash Property is a copper molybdenum gold property in the Ashnola River area of southern British Columbia. #61607; Access to the property is by Highway #3 east from Vancouver, 220 kilometers to the turn off to the Cathedral Provincial Park about 5 km. West of Keromeos, thence to km 37 on the Ashnola Forest Service River. #61607; The topography is composed of a high plateau ±1500 meters into which are cut deep canyons to a depth of 800 to 1000 meters deep. The bottoms of these canyons carry various creeks and rivers, the Ashnola River, McBride, Young and Cool Creeks. The walls of the canyons are steep natural slopes or steeper often with talus and limited vegetation. #61607; The geology consist of a classic porphyry system, with a high intrusion of Quartz Porphyry ranging from Quartz Diorite to Quartz Monzonite intruding into felsic volcanics of the Spences Bridge Group. #61607; The mineralization is ubiquitous over a large area consisting of pyrite, chalcopyrite, molybdenite in a quartz gangue with lesser sericite and sporadic carbonate. #61607; The mineralization forms a horseshoe shaped halo of pyrite within the phyllic alteration zone containing 2-10% pyrite. This halo is 3.5 kilometers across. The better copper grades occur in association with the stronger silicification generally about 600 meters in from the rim of the halo. #61607; The property has a history of work in the mid to late 1970's when Kennco Exploration Inc. and International Prism Explorations Ltd. did considerable geophysical surveys, stream sediment sampling, geochemistry, rock and soils sampling, mapping, trenching and drilling. #61607; The property consists of 30 units, the central Ash 1 claim with 20 units and ten adjoining two post claims, for a total area of 750 hectares. #61607; The mineralization indicated has an insitu value of

**Join Newsletter**

Name

Email

**Subscribe**



**Grouting Equipment & Supplies**

**Subscribe to Newsletter**

Name:

Email:

Format:  Text  HTML

Join List:

Monthly Newsletter



**Subscribe**


\$16.22/tonne.

**Contact Information**

Norm Tribe  
2611 Springfield Rd.  
Kelowna  
B.C. - V1X 1B9  
Canada  
(250) 860 7661

**Photo(s)**





**Reply to this Classified**

Your Name  [?](#)

Your Email  [?](#)

Subject  [?](#)

Message  [?](#)

[About Us](#) | [Contact Us](#) |  
[Advertise With Us](#)

Copyright © 2002 MiningLife - Mining Properties for Sale  
or Joint V All Rights Reserved.

© Copyright 2000-2004

[Home](#) | [News](#) | [Tools](#) | [Careers](#) | [Events](#) | [Suppliers](#) | [Properties](#) | [Equipment](#) | [Companies](#) | [Commodities](#) | [Forums](#)  
[Advertising](#) | [FAQ](#) | [Contact Us](#) | [Disclaimer](#) | [Copyright](#) | [Privacy](#)