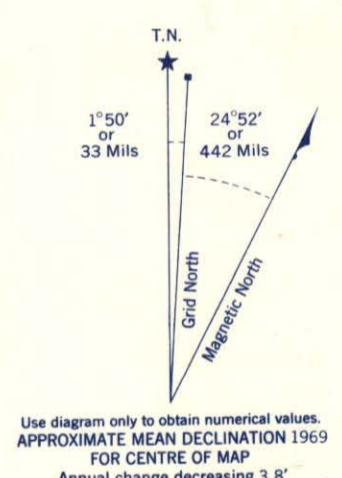


Refer to this map as: 93 L/15 EDITION 1 MCE SERIES A 721



ONE THOUSAND METRE UNIVERSAL TRANSVERSE MERCATOR GRID ZONE 9

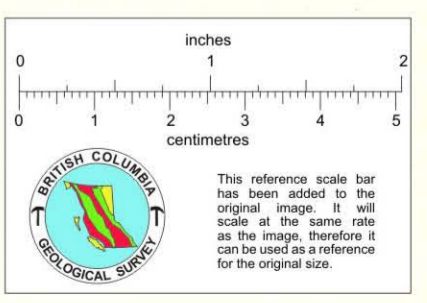
GRID ZONE DESIGNATION	100,000 M. SQUARE IDENTIFICATION
9 U	X L

EXAMPLE OF METHOD USED TO GIVE A REFERENCE TO NEAREST 100 METRES

THE FOLLOWING ONE REFERS TO A POINT ON THIS MAP AND DOES NOT REFER TO A POINT ON THIS MAP

REFERENCE POINT	CHURCH (as above)
EASTING: Road number on grid line immediately to left of point	97
Estimate tenths of a square from this line eastward to point	5
NORTHING: Road number on grid line immediately below point	98
Estimate tenths of a square from this line northward to point	2
EXAMPLE MILITARY GRID REFERENCE	979842


Nearest similar grid reference 100,000 metres (about 63 miles)



DRIFTWOOD CREEK

COAST DISTRICT RANGE 5
BRITISH COLUMBIA

Scale 1:50,000 Échelle



Roads: loose or stabilized surface, all weather... gravier aggloméré, toute saison... 2 lanes or more... less than 2 lanes... loose surface, dry weather and unclassified street... de gravier, temps sec et route hors classe... cart track... de terre... trail or portage... sentier ou portage

This Provisional Map is equivalent to a standard map of accuracy of content. Some names on this map are not yet official. Corrections or additions are invited by the Surveys and Mapping Branch.

Cette carte provisoire équivaut à une carte régulière au point de vue précision de l'information. Certains noms inscrits sur cette carte ne sont pas encore officiels. La Direction des levés et de la cartographie saurait gré au public de lui signaler corrections et additions.

CONTOUR INTERVAL: 100 FEET
Elevations in Feet above Mean Sea Level
North American Datum 1927
Polyconic Projection

EQUIDISTANCE DES COURBES 100 PIEDS
Élévations en pieds au-dessus du niveau moyen de la mer
Système de référence géodésique nord-américain, 1927
Projection Polyconique

Compiled, 1967, by the SURVEYS AND MAPPING BRANCH, DEPARTMENT OF LANDS, FORESTS AND WATER RESOURCES, BRITISH COLUMBIA, from aerial photographs taken in 1954-1955. Field surveys 1962. Culture check 1965. Produced by the SURVEYS AND MAPPING BRANCH, DEPARTMENT OF ENERGY, MINES AND RESOURCES. Printed 1970. Copies may be obtained from the Map Distribution Office, Department of Energy, Mines and Resources, Ottawa.

Rédigée en 1967, par la DIRECTION DES LEVÉS ET DE LA CARTOGRAPHIE, MINISTÈRE DES TERRES, DES FORÊTS ET DES RESSOURCES HYDRAULIQUES DE LA COLUMBIE-BRITANNIQUE. À partir des photographies aériennes prises en 1954-1955. Levés sur le terrain en 1962. Contrôle de culture en 1965. Établie par la DIRECTION DES LEVÉS ET DE LA CARTOGRAPHIE, MINISTÈRE DE L'ÉNERGIE, DES MINES ET DES RESSOURCES. Imprimée en 1970.

Ces cartes sont en vente au Bureau de distribution des cartes, ministère de l'énergie, des mines et des ressources, Ottawa.

890366
Babine Range
93 L/15