



Province of British Columbia Ministry of Energy, Mines and Petroleum Resources

RECORD OF 4 POST CLAIM - MINERAL TENURE ACT

SECTION 23

MAP NO. 92H/16E

RECORD NO. 3201

MINING RECEIPT NO. 126778J RECORDED AT PRINCETON

B.C. DATE OF RECORD September 16, 1988

DO NOT WRITE IN THIS SHADED AREA

C. XXXXX Héroux GOLD COMMISSIONER

Similkameen

MINING DIVISION

APPLICATION TO RECORD A 4 POST CLAIM

1. Jeffrey Rowe NAME OF LOCATOR
1980-1055 W. Hastings St. ADDRESS
Vancouver, B.C. V6E2E9
681-8381 TELEPHONE 260571 POSTAL CODE

AGENT FOR Fairfield Minerals Ltd. NAME
1980-1055 W. Hastings St. ADDRESS
Vancouver B.C.
669-3398 TELEPHONE V6E2E9 POSTAL CODE

VALID SUBSISTING F.M.C. NO. 260571
FMC CODE ROWEJD

VALID SUBSISTING F.M.C. NO. 215848
FMC CODE FAIMIL

hereby apply for a record of a 4 post claim for the location as outlined on the attached copy of mineral titles reference map

No. 92H/16E in the SIMILKAMEEN Mining Division.

ACCESS: Describe how you gained access to the location; include references to roads, trails, topographic features, permanent landmarks, and a description of the legal post location.

The LCP is located at the 450W corner of WH-1 claim in a logged area above the Spring Creek road 2.5 km at 265° from the junction of Spring Creek with North Trout Creek. NTS 92H/16E.

I have securely fastened the metal identification tag embossed "LEGAL CORNER POST" to the legal corner post (or witness post*) and impressed this information on the tag:

LEGAL CORNER POST

TAG NO. 125605

CLAIM NAME WH-2

LOCATOR J. ROWE

FMC NO. 260571

AGENT FOR Fairfield Minerals Ltd

FMC NO. 215848

DATE COMMENCED Sept. 16, 1988

TIME 10:30 AM

DATE COMPLETED Sept. 16, 1988

TIME 5:30 PM

NUMBER OF CLAIM UNITS

N 3 E 5

IDENTIFICATION POSTS NOT PLACED

were _____

because _____

*If a witness post was placed for the legal corner post:

Bearing from witness post to true position of legal corner post

is _____ degrees,

at a distance of _____ metres.

Bearing from identification post to witness post _____

degrees, at a distance of _____ metres.

NOTE: Legal corner post can be witnessed only if it was not feasible to place any posts.

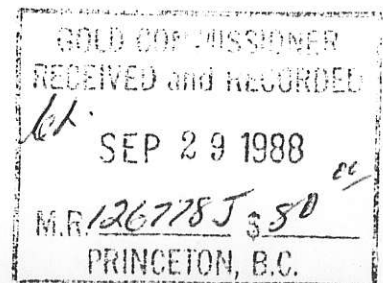
ACCESS

TAG INFORMATION

ACKNOWLEDGEMENT

I have complied with all the terms and conditions of the Mineral Tenure Act Regulation pertaining to the location of 4 post claims and have attached a plan of the location on which the positions of the legal corner post and all corner posts (and witness and identification posts if applicable) are indicated.

Jeff Rowe





MAP NO. 92H/16E

FORM G

RECORD NO. 3129

MINING RECEIPT NO. 107519J RECORDED AT Princeton B.C. THIS 23 DAY OF June 19 88

DO NOT WRITE IN SHADED AREAS

C. Heroux GOLD COMMISSIONER

Similkameen MINING DIVISION

APPLICATION TO RECORD A MINERAL CLAIM.

Robert W. Yorke-Hardy AGENT FOR self

Box 298 Vernon BC V1T6L2 ADDRESS

VALID SUBSISTING F.M.C. NO. 228758

STATE THAT: I COMMENCED LOCATING THE Pick #1 MINERAL CLAIM

ON THE 15th DAY OF June 1988 AT 10:20 AM AND COMPLETED THE LOCATION

ON THE 15th DAY OF June 1988 AT 8:20 PM CONSISTING OF

4 UNIT LENGTHS North AND 3 UNIT LENGTHS West AND I HAVE IMPRESSED ALL THE REQUIRED INFORMATION

ON METAL TAGS NO. 29882, WHICH HAS BEEN SECURELY FASTENED TO THE POSTS AS REQUIRED UNDER THE REGULATIONS.

IDENTIFICATION POST(S) NOT PLACED WERE all placed

CHECK "✓" APPLICABLE SQUARE THE LEGAL CORNER POST IS SITUATED: at a point ~1040 meters at bearing 274° from the confluence of Spring Ck. with Trout Ck. and ~2900 meters at bearing 164.5° from the confluence of Peter Ck. with North Trout Ck.

BEARING AND DISTANCE TO TRUE POSITION OF LEGAL CORNER POST FROM THE WITNESS POST BEARING AND DISTANCE FROM IDENTIFICATION POST TO WITNESS POST

I HAVE COMPLIED WITH ALL THE TERMS OF THE MINERAL ACT AND REGULATIONS PERTAINING TO THE STAKING OF MINERAL CLAIMS AND HAVE ATTACHED A PLAN, ACCEPTABLE TO THE GOLD COMMISSIONER OF THE LOCATION.

SIGNATURE

SUB RECORDER JUN 23 1988 M.R. 107519J/55 VERNON, B.C.

NO. OF UNITS 12

Table with columns: WORK NUMBERS, C/L IN \$, MINING RECEIPT AND DATE RECORDED, TYPE OF WORK, DATE OF EXPIRY, CREDIT WORK IN \$, TRANSFERS (B/S'S, ASSIGNMENTS, CONVEYANCES). Includes text: B/S 1836 - Jun 23/88 - All Interest from: Robert W. Yorke-Hardy TO: GOLDEN PICK RESOURCES LTD.



MAP NO. 92H/16E

FORM G

RECORD NO. 3130

MINING RECEIPT NO. 107519J

RECORDED AT Princeton

B.C. THIS 23 DAY OF June 19 88

DO NOT WRITE IN SHADED AREAS

C. Heroux GOLD COMMISSIONER

Similkameen MINING DIVISION

APPLICATION TO RECORD A MINERAL CLAIM.

I, Gaston Savard 1622 E. 10th Ave., Vancouver B.C. ADDRESS

AGENT FOR R.W. Yorke-Hardy Box 298 Vernon BC V1T 6W2 ADDRESS

VALID SUBSISTING F.M.C. NO. 286561

VALID SUBSISTING F.M.C. NO. 228758

STATE THAT: I COMMENCED LOCATING THE Pick # 2 MINERAL CLAIM

ON THE 16th DAY OF June 1988 AT 9:30 AM AND COMPLETED THE LOCATION

ON THE 17th DAY OF June 1988 AT 4:00 PM CONSISTING OF

3 UNIT LENGTHS North AND 5 UNIT LENGTHS West AND I HAVE IMPRESSED ALL THE REQUIRED INFORMATION

ON METAL TAGS NO. 122681, WHICH HAS BEEN SECURELY FASTENED TO THE POSTS AS REQUIRED UNDER THE REGULATIONS.

IDENTIFICATION POST(S) NOT PLACED WERE all placed

CHECK "X" APPLICABLE SQUARE THE LEGAL CORNER POST IS SITUATED: at a point ~ 2580 meters @ bearing 324° from the confluence of Spring Ck. with Trout Ck. and ~ 850 meters at bearing 158° from the confluence of Pitkin Ck with North Trout Ck.

BEARING AND DISTANCE TO TRUE POSITION OF LEGAL CORNER POST FROM THE WITNESS POST BEARING AND DISTANCE FROM IDENTIFICATION POST TO WITNESS POST

I HAVE COMPLIED WITH ALL THE TERMS OF THE MINERAL ACT AND REGULATIONS PERTAINING TO THE STAKING OF MINERAL CLAIMS AND HAVE ATTACHED A PLAN, ACCEPTABLE TO THE GOLD COMMISSIONER OF THE LOCATION.

Gaston Savard SIGNATURE

SUB RECORDER JUN 23 1988 M.R. 107519J/155 VERNON, B.C.

NO. OF UNITS 15

Table with columns: WORK NUMBERS, C/L IN S, MINING RECEIPT AND DATE RECORDED, TYPE OF WORK, DATE OF EXPIRY, CREDIT WORK IN \$, TRANSFERS (B/S'S, ASSIGNMENTS, CONVEYANCES). Includes transfer info: B/S 1836 - Jun 23/88 - All Interest from: Robert W. Yorke-Hardy TO: GOLDEN PICK RESOURCES LTD.



RECORD OF 4 POST CLAIM - MINERAL TENURE ACT

MAP NO. 92H/16E

SECTION 23

RECORD NO. 3186

MINING RECEIPT NO. 107545J RECORDED AT Princeton B.C. DATE OF RECORD September 2, 1988

DO NOT WRITE IN THIS SHADED AREA

C. Heroux GOLD COMMISSIONER

Similkameen

MINING DIVISION

APPLICATION TO RECORD A 4 POST CLAIM

I, Jeffrey ROWE NAME OF LOCATOR

AGENT FOR Fairfield Minerals Ltd. NAME

1980-1055 W. Hastings St. ADDRESS

1980-1055 W Hastings St. ADDRESS

Vancouver, BC V6E2E9

Vancouver, B.C.

681-8381 TELEPHONE POSTAL CODE

681-8381 TELEPHONE V6E2E9 POSTAL CODE

VALID SUBSISTING F.M.C. NO. 260571

VALID SUBSISTING F.M.C. NO. 215848

FMC CODE ROWEJD

FMC CODE

hereby apply for a record of a 4 post claim for the location as outlined on the attached copy of mineral titles reference map

No. 92H/16E in the Similkameen Mining Division.

ACCESS: Describe how you gained access to the location; include references to roads, trails, topographic features, permanent landmarks, and a description of the legal post location.

The LCP is located beside the 4N3W corner post of Pick #1 claim 800 m. east of the dam at the north end of Whitehead Lake. The dam is accessed by a 1.7 km road which crosses North Trout Ck. 1.4 km west of Pitin Ck.

I have securely fastened the metal identification tag embossed "LEGAL CORNER POST" to the legal corner post (or witness post) and impressed this information on the tag:

IDENTIFICATION POSTS NOT PLACED

LEGAL CORNER POST

were

TAG NO. 90237

because

CLAIM NAME WH-1

LOCATOR J. ROWE

FMC NO. 260571

AGENT FOR Fairfield Minerals Ltd.

FMC NO. 215848

DATE COMMENCED Sept. 1 1988

TIME 10:00 AM

DATE COMPLETED Sept. 2 1988

TIME 3:00 PM

NUMBER OF CLAIM UNITS

N 4 S 4 E 5 W 5

*If a witness post was placed for the legal corner post:

Bearing from witness post to true position of legal corner post

is degrees,

at a distance of metres.

Bearing from identification post to witness post

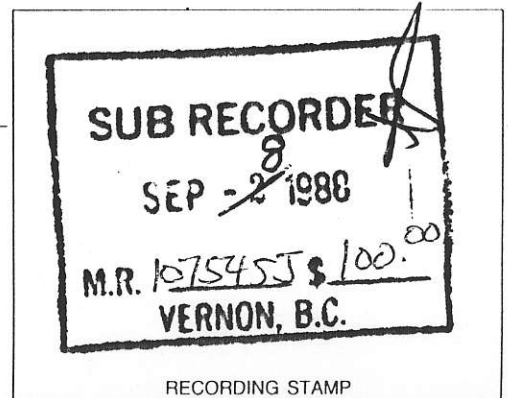
degrees, at a distance of metres.

NOTE: Legal corner post can be witnessed only if it was not feasible to place any posts.

I have complied with all the terms and conditions of the Mineral Tenure Act Regulation pertaining to the location of 4 post claims and have attached a plan of the location on which the positions of the legal corner post and all corner posts (and witness and identification posts if applicable) are indicated.

Signature of Locator

Jeff Rowe



MINERAL ACT - PROVINCE OF BRITISH COLUMBIA

Record of Fractional Mineral Claim
FORM H

3139

MAP NO. 2R/080 (16E) RECORDED AT Princeton B.C. THIS 29th DAY OF June 1988
MINING RECEIPT NO. 107523J
DO NOT WRITE IN SHADED AREAS
C. Heroux MINING RECORDER Similkameen MINING DIVISION

Affidavit for Fractional Claim

I, Alana K. YARKE-HARDY NAME AGENT FOR Golden Pick Resources Ltd NAME
Box 298 Vernon BC V1B4R2 ADDRESS 507-1541 Broadway Vancouver BC ADDRESS
VALID SUBSISTING F.M.C. NO. 223751 VALID SUBSISTING F.M.C. NO. 215699

MAKE OATH AND SAY:-

ON THE 28th DAY OF June 1988 I LOCATED THE ANFR #5 MINERAL CLAIM

FOR WHICH THE LEGAL CORNER POST IS SITUATE 1925 meters at bearing 214° from the
ca. Clarence J) North Trent Creek with Trent Ck. The LCP is the
4th post for the HAR & L&Y mineral claims.

I HAVE PLACED THE LEGAL CORNER POST ON OR AS NEAR AS POSSIBLE TO THE LINE OF THE PREVIOUSLY LOCATED MINERAL CLAIMS.

I HAVE SECURELY FASTENED TO THE LEGAL CORNER POST, METAL TAG NO. 123290 UPON WHICH HAS BEEN IMPRESSED ALL THE INFORMATION REQUIRED BY THE REGULATIONS.

I HAVE WRITTEN ON THE LEGAL CORNER POST THE FOLLOWING WORDS: THIS FRACTIONAL CLAIM IS:
BOUNDED ON THE NORTH BY Boomer #3 AK #3 HK #4 ON THE SOUTH BY HAR & L&Y
ON THE EAST BY Boomer #2 ON THE WEST BY Open
DISK #4

I HAVE COMPLIED WITH THE TERMS OF THE MINERAL ACT AND REGULATIONS PERTAINING TO THE STAKING OF MINERAL CLAIMS AND HAVE ATTACHED A PLAN, ACCEPTABLE TO THE MINING RECORDER, OF THE LOCATION

SWORN AND SUBSCRIBED TO AT _____
THIS _____ DAY OF _____ 19 _____ BEFORE ME

* THIS AFFIDAVIT MAY BE TAKEN BY A PERSON EMPOWERED TO TAKE AFFIDAVITS BY THE EVIDENCE ACT OF BRITISH COLUMBIA.

SUB RECORDER
JUN 29 1988
M.R. _____ S
VERNON, B.C.

WORK REQUIREMENT \$200.00 PER YEAR RENTAL REQUIREMENT (IF WORK RECORDED) \$100.00 PER YEAR (IF C/L RECORDED) \$20.00 PER YEAR

WORK NUMBERS	MINING RECEIPT AND DATE RECORDED	TYPE OF WORK	YEAR OF EXPIRY	TRANSFERS (B/S'S, ASSIGNMENTS, CONVEYANCES)



RECORD OF FRACTIONAL MINERAL CLAIM - MINERAL TENURE ACT

SECTION 23

MAP NO. _____

RECORD NO. _____

MINING RECEIPT NO. _____ RECORDED AT _____ B.C. DATE OF RECORD _____, 19__

DO NOT WRITE IN THIS SHADED AREA

GOLD COMMISSIONER

MINING DIVISION

APPLICATION TO RECORD A FRACTIONAL CLAIM

I, G.R. THOMPSON NAME
1510 - WINDWARD PL. ADDRESS
Kamloops, B.C.
828-1292 TELEPHONE V2E 1A6 POSTAL CODE
 VALID SUBSISTING F.M.C. NO. 293298
 FMC CODE THOMG 5

AGENT FOR Placer Dome Inc. NAME
401-1450 Pearson Pl. ADDRESS
Kamloops, B.C.
604-828-6899 TELEPHONE V1S 1J9 POSTAL CODE
 VALID SUBSISTING F.M.C. NO. 299326
 FMC CODE _____

hereby apply for a record of a fractional mineral claim for the location as outlined on the attached copy of mineral titles reference map

No. 92416, in the Similkameen Mining Division.

ACCESS: Describe how you gained access to the location; include references to roads, trails, topographic features, permanent landmarks, and a description of the post location.

1525m at a Azimuth of 68° from North Trout creek and Trout creek junction -

I have securely fastened the metal identification tag embossed "LEGAL CORNER POST" to the legal post and impressed this information on the tag:

LEGAL CORNER POST

TAG NO. 25910

CLAIM NAME FR. Pick 8

LOCATOR G.R. THOMPSON

FMC NO. 293298

AGENT FOR PLACER Dome Inc.

FMC NO. 299326

DATE COMMENCED Nov. 24, 1988

TIME 2:25 pm

DATE COMPLETED Nov. 24, 1988

TIME 3:10 pm

NUMBER OF CLAIM UNITS

N _____ S _____ E _____ W _____

I have placed the legal post on or as near as possible to the boundary of one of the existing claims which form the boundary of this fractional mineral claim.

I have written on the legal post that this claim is bounded by these existing claims as indicated below:

On the NORTH by PCK 1

On the EAST by PCK 5


On the SOUTH by Boomer 4

On the WEST by Boomer 1

I have complied with all the terms and conditions of the Mineral Tenure Act Regulation pertaining to the location of fractional mineral claims and have attached a plan of the location on which the position of the legal post, identification post, and the area claimed is indicated.

Signature of Locator

G.R. Thompson



RECORDING STAMP



RECORD OF FRACTIONAL MINERAL CLAIM - MINERAL TENURE ACT

SECTION 23

MAP NO. _____

RECORD NO. _____

MINING RECEIPT NO. _____ RECORDED AT _____ B.C. DATE OF RECORD _____ 19__

DO NOT WRITE IN THIS SHADED AREA

GOLD COMMISSIONER

MINING DIVISION

APPLICATION TO RECORD A FRACTIONAL CLAIM

G.R. THOMPSON
NAME

AGENT FOR PLACER Dome INC.
NAME

1510 Winward Pl
ADDRESS

401-1450 Pearson Pl
ADDRESS

Kamloops B.C.

Kamloops, B.C.

828-1292 V2E 1A6
TELEPHONE POSTAL CODE

604-828-6899 V1S 1J9
TELEPHONE POSTAL CODE

VALID SUBSISTING F.M.C. NO. 293298

VALID SUBSISTING F.M.C. NO. 299326

FMC CODE THOMG 5

FMC CODE _____

hereby apply for a record of a fractional mineral claim for the location as outlined on the attached copy of mineral titles reference map

No. 92 H 16, in the Similkameen Mining Division.

ACCESS: Describe how you gained access to the location; include references to roads, trails, topographic features, permanent landmarks, and a description of the post location.

925 m at a Azimuth 262° from the Junction of North Trout Cr. and Spring Creek.

I have securely fastened the metal identification tag embossed "LEGAL CORNER POST" to the legal post and impressed this information on the tag:

LEGAL CORNER POST

TAG NO. 25909

CLAIM NAME FR. Pick 7

LOCATOR G.R. THOMPSON

FMC NO. 293298

AGENT FOR PLACER Dome Inc.

FMC NO. 299326

DATE COMMENCED Nov. 24, 1988

TIME 11:35 Am

DATE COMPLETED Nov. 24, 1988

TIME 12:15 Pm

NUMBER OF CLAIM UNITS

N _____ S _____ E _____ W _____

I have placed the legal post on or as near as possible to the boundary of one of the existing claims which form the boundary of this fractional mineral claim.

I have written on the legal post that this claim is bounded by these existing claims as indicated below:

On the NORTH by Pick 3

On the EAST by Boomer 3

On the SOUTH by SPRING 3

On the WEST by Pick 1

I have complied with all the terms and conditions of the Mineral Tenure Act Regulation pertaining to the location of fractional mineral claims and have attached a plan of the location on which the position of the legal post, identification post, and the area claimed is indicated.

G.R. Thompson
Signature of Locator

NOV 28 1988
100032 125
RECORDING STAMP



RECORD OF FRACTIONAL MINERAL CLAIM - MINERAL TENURE ACT

SECTION 23

MAP NO. _____

RECORD NO. _____

MINING RECEIPT NO. _____ RECORDED AT _____ B.C. DATE OF RECORD _____, 19__

DO NOT WRITE IN THIS SHADED AREA

GOLD COMMISSIONER

MINING DIVISION

APPLICATION TO RECORD A FRACTIONAL CLAIM

I, G. R. THOMPSON NAME
1510-WINDWARD PL. ADDRESS
Kamloops, B.C.
828-1292 TELEPHONE 293298 POSTAL CODE

AGENT FOR Placer Dome Inc NAME
401-1450 Pearson Pl. ADDRESS
Kamloops, B.C.
(604) 828-6899 TELEPHONE V1S 1J9 POSTAL CODE

VALID SUBSISTING F.M.C. NO. 293298
FMC CODE THOMG 5

VALID SUBSISTING F.M.C. NO. 299326
FMC CODE _____

hereby apply for a record of a fractional mineral claim for the location as outlined on the attached copy of mineral titles reference map

No. 92 H16, in the Similkameen Mining Division.

ACCESS: Describe how you gained access to the location; include references to roads, trails, topographic features, permanent landmarks, and a description of the post location.

1750 m E at a Azimuth of 90° From Whitehead L. Dam at the Northern end where creek joins Lake then 200m North

I have securely fastened the metal identification tag embossed "LEGAL CORNER POST" to the legal post and impressed this information on the tag:

LEGAL CORNER POST

TAG NO. 112794

CLAIM NAME FR. PICK 6

LOCATOR G. R. THOMPSON

FMC NO. 293298

AGENT FOR PLACER DOME INC.

FMC NO. 299326

DATE COMMENCED Nov. 24, 1988

TIME 9:30 Am

DATE COMPLETED Nov. 24, 1988

TIME 10:10 Am

NUMBER OF CLAIM UNITS

N _____ S _____ E _____ W _____

I have placed the legal post on or as near as possible to the boundary of one of the existing claims which form the boundary of this fractional mineral claim.

I have written on the legal post that this claim is bounded by these existing claims as indicated below:

On the NORTH by PICK 2

On the EAST by PICK 1

On the SOUTH by SPRING 3

On the WEST by WH-1

ACCESS

TAG INFORMATION

ACCESS INFORMATION

I have complied with all the terms and conditions of the Mineral Tenure Act Regulation pertaining to the location of fractional mineral claims and have attached a plan of the location on which the position of the legal post, identification post, and the area claimed is indicated.

GRT
Signature of Locator

SLD #100032
NOV 28 1988
100032 125
RECORDING STAMP



RECORD OF 2 POST CLAIM - MINERAL TENURE ACT

SECTION 23

MAP NO. _____

RECORD NO. _____

MINING RECEIPT NO. _____ RECORDED AT _____ B.C. DATE OF RECORD _____, 19__

DO NOT WRITE IN THIS SHADED AREA

GOLD COMMISSIONER

MINING DIVISION

APPLICATION TO RECORD A 2 POST CLAIM

G. R. THOMPSON
NAME

AGENT FOR

Placer Dome Inc
NAME

1510 - WINDWARD PL.
ADDRESS

401-1450 Pearson PL.
ADDRESS

Kamloops, B.C.

Kamloops, B.C.

828-1292 V2E 1A6
TELEPHONE POSTAL CODE

604-828-6899 V1S 1J9
TELEPHONE POSTAL CODE

VALID SUBSISTING F.M.C. NO. 293298

VALID SUBSISTING F.M.C. NO. 299326

FMC CODE THOMG 5

FMC CODE _____

hereby apply for a record of a 2 post claim for the location as outlined on the attached copy of mineral titles reference map

No. 92 H 16, in the Similkameen Mining Division.

ACCESS: Describe how you gained access to the location; include references to roads, trails, topographic features, permanent landmarks, and a description of the post location.

152.5 m at a Azimuth of 68° from North Trout creek and Trout creek. Jundian

I have securely affixed the portion of the metal identification tag embossed "INITIAL POST (NO. 1)" to the initial post and impressed this information on the tag:

TAG NUMBER 439738 m
INITIAL POST (NO. 1)

CLAIM NAME Pick 5

LOCATOR G. R. THOMPSON

AGENT FOR PLACER Dome INC.

DATE Nov. 24, 1988

DIR. TO #2 POST South

DIST. TO #2 POST 500m

FEET TO RIGHT 0

FEET TO LEFT 500m

I have securely affixed the portion of the metal identification tag embossed "FINAL POST (NO. 2)" to the final post (or the witness post*) and impressed this information on the tag:

TAG NUMBER 439738 m
FINAL POST (NO. 2)

CLAIM NAME Pick 5

LOCATOR G. R. THOMPSON

AGENT FOR PLACER Dome INC.

DATE Nov. 24, 1988

*If witness post placed for final post:

Bearing to true position of initial post _____, distance _____ metres.

I have complied with all the terms and conditions of the Mineral Tenure Act Regulation pertaining to the location of 2 post claims and have attached a plan of the location on which the positions of the initial and final posts (and witness and identification posts if applicable) are indicated.

G.R. Thompson
Signature of Locator

NOV 28 1988
1000032125-
RECORDING STAMP



RECORD OF 4 POST CLAIM - MINERAL TENURE ACT

SECTION 23

MAP NO. _____

RECORD NO. _____

MINING RECEIPT NO. _____ RECORDED AT _____ B.C. DATE OF RECORD _____ 19__

DO NOT WRITE IN THIS SHADED AREA

GOLD COMMISSIONER

MINING DIVISION

APPLICATION TO RECORD A 4 POST CLAIM

1. G. R. THOMPSON
NAME OF LOCATOR
1510 WINDWARD PL.
ADDRESS
KAMLOOPS BC
828-1292 V2E 1A6
TELEPHONE POSTAL CODE

AGENT FOR PLACER Dome INC.
NAME
401-1450 Pearson Pl.
ADDRESS
Kamloops, B.C.
828-6899 V1S 1J9
TELEPHONE POSTAL CODE

VALID SUBSISTING F.M.C. NO. 293298
FMC CODE THOMG 5

VALID SUBSISTING F.M.C. NO. _____
FMC CODE 299326

hereby apply for a record of a 4 post claim for the location as outlined on the attached copy of mineral titles reference map

No. 92416 in the Similkameen Mining Division.

ACCESS: Describe how you gained access to the location; include references to roads, trails, topographic features, permanent landmarks, and a description of the legal post location.

1825 m at an Azimuth of 5° from Junction of North Trout Creek and Trout Creek

I have securely fastened the metal identification tag embossed "LEGAL CORNER POST" to the legal corner post (or witness post*) and impressed this information on the tag:

LEGAL CORNER POST

TAG NO. 112551

CLAIM NAME Pick 4

LOCATOR G. R. THOMPSON

FMC NO. 293298

AGENT FOR Placer Dome Inc.

FMC NO. 299326

DATE COMMENCED Nov. 23, 1988

TIME 11:20 am

DATE COMPLETED Nov. 24, 1988

TIME 2:00 PM

NUMBER OF CLAIM UNITS

N 3 S _____ E 3 W _____

IDENTIFICATION POSTS NOT PLACED

were All Posts Placed

because _____

*If a witness post was placed for the legal corner post: Bearing from witness post to true position of legal corner post

is _____ degrees,

at a distance of _____ metres.

Bearing from identification post to witness post _____

degrees, at a distance of _____ metres.

NOTE: Legal corner post can be witnessed only if it was not feasible to place any posts.

I have complied with all the terms and conditions of the Mineral Tenure Act Regulation pertaining to the location of 4 post claims and have attached a plan of the location on which the positions of the legal corner post and all corner posts (and witness and identification posts if applicable) are indicated.

G. R. Thompson
Signature of Locator

RECORDING STAMP
1000032-125



RECORD OF 4 POST CLAIM - MINERAL TENURE ACT

SECTION 23

MAP NO. _____

RECORD NO. _____

MINING RECEIPT NO. _____ RECORDED AT _____ B.C. DATE OF RECORD _____ 19__

DO NOT WRITE IN THIS SHADED AREA

GOLD COMMISSIONER

MINING DIVISION

APPLICATION TO RECORD A 4 POST CLAIM

1. G.R. THOMPSON
NAME OF LOCATOR
1510 WINDWARD PL.
ADDRESS
Kamloops, B.C.
828-1292 V2E 1A6
TELEPHONE POSTAL CODE
 VALID SUBSISTING F.M.C. NO. 293298
 FMC CODE THOMG 5

AGENT FOR Placer Dome Inc.
NAME
401-1450 Pearson Pl.
ADDRESS
Kamloops, B.C.
828-6899 V1S 1J9
TELEPHONE POSTAL CODE
 VALID SUBSISTING F.M.C. NO. 299326
 FMC CODE _____

hereby apply for a record of a 4 post claim for the location as outlined on the attached copy of mineral titles reference map

No. 92 H 16 in the Similkameen Mining Division.

ACCESS: Describe how you gained access to the location; include references to roads, trails, topographic features, permanent landmarks, and a description of the legal post location.

1750m^E at a Azimuth of 90°
From Whitehead Lake Dam at Northern end
where CREEK Joins Lake

I have securely fastened the metal identification tag embossed "LEGAL CORNER POST" to the legal corner post (or witness post*) and impressed this information on the tag:

LEGAL CORNER POST

TAG NO. 112549

CLAIM NAME Pick 3

LOCATOR G.R. THOMPSON

FMC NO. 293298

AGENT FOR Placer Dome Inc.

FMC NO. 299326

DATE COMMENCED Nov. 22. 1988

TIME 1:15 Pm

DATE COMPLETED Nov. 23. 1988

TIME 2:40 Pm

NUMBER OF CLAIM UNITS

N 3 S _____ E 4 W _____

IDENTIFICATION POSTS NOT PLACED

were all Posts Placed

because _____

*If a witness post was placed for the legal corner post:

Bearing from witness post to true position of legal corner post

is _____ degrees,

at a distance of _____ metres.

Bearing from identification post to witness post _____

degrees, at a distance of _____ metres.

NOTE: Legal corner post can be witnessed only if it was not feasible to place any posts.

I have complied with all the terms and conditions of the Mineral Tenure Act Regulation pertaining to the location of 4 post claims and have attached a plan of the location on which the positions of the legal corner post and all corner posts (and witness and identification posts if applicable) are indicated.

G.R. Thompson
 Signature of Locator

NOV 23 1988
 1000032 125
 RECORDING STAMP



RECORD OF FRACTIONAL MINERAL CLAIM - MINERAL TENURE ACT

SECTION 23

MAP NO. 92H/16E

RECORD NO. 3257

MINING RECEIPT NO. 1000032 RECORDED AT Princeton B.C. DATE OF RECORD November 24 19 88

DO NOT WRITE IN THIS SHADED AREA

C. Heroux GOLD COMMISSIONER

Similkameen

MINING DIVISION

APPLICATION TO RECORD A FRACTIONAL CLAIM

G.R. THOMPSON NAME
1510 - WINDWARD PL. ADDRESS
KAMLOOPS, B.C.
828-1292 TELEPHONE V2E 1A6 POSTAL CODE
293298 VALID SUBSISTING F.M.C. NO.
THOMG 5 FMC CODE

AGENT FOR Placer Dome Inc. NAME
401-1450 Pearson Pl. ADDRESS
Kamloops, B.C.
604-828-6899 TELEPHONE VIS 1J9 POSTAL CODE
299326 VALID SUBSISTING F.M.C. NO.
FMC CODE

hereby apply for a record of a fractional mineral claim for the location as outlined on the attached copy of mineral titles reference map No. 92H16E, in the Similkameen Mining Division.

ACCESS: Describe how you gained access to the location; include references to roads, trails, topographic features, permanent landmarks, and a description of the post location.

1525m at a Azimuth of 68 degrees from North Trout creek and Trout creek junction -

I have securely fastened the metal identification tag embossed "LEGAL CORNER POST" to the legal post and impressed this information on the tag:

LEGAL CORNER POST

TAG NO. 25910

CLAIM NAME FR. Pick 8

LOCATOR G.R. THOMPSON

FMC NO. 293298

AGENT FOR PLACER Dome Inc.

FMC NO. 299326

DATE COMMENCED Nov. 24, 1988

TIME 2:25 pm

DATE COMPLETED Nov. 24, 1988

TIME 3:10 pm

NUMBER OF CLAIM UNITS

N S E W

I have placed the legal post on or as near as possible to the boundary of one of the existing claims which form the boundary of this fractional mineral claim.

I have written on the legal post that this claim is bounded by these existing claims as indicated below:

On the NORTH by Pick 4

On the EAST by Pick 5 GT Boomer 4

On the SOUTH by Pick 5 GT Boomer 4


On the WEST by Boomer 1

TAG INFORMATION

ACKNOWLEDGEMENT

I have complied with all the terms and conditions of the Mineral Tenure Act Regulation pertaining to the location of fractional mineral claims and have attached a plan of the location on which the position of the legal post, identification post, and the area claimed is indicated.

Signature of Locator





MAP NO. 92H/16E

RECORD NO. 3256

MINING RECEIPT NO. 1000032 RECORDED AT Princeton B.C. DATE OF RECORD November 24, 1988

DO NOT WRITE IN THIS SHADED AREA C. Heroux GOLD COMMISSIONER Similkameen MINING DIVISION

APPLICATION TO RECORD A FRACTIONAL CLAIM

I, G.R. THOMPSON NAME 1510 WIN DWARD PL ADDRESS Kamloops B.C. TELEPHONE 828-1292 POSTAL CODE V2E 1A6 VALID SUBSISTING F.M.C. NO. 293298 FMC CODE THOMG 5

AGENT FOR PLACER Dome INC NAME 404-1450 Pearson PL ADDRESS Kamloops, B.C. TELEPHONE 604-828-6899 POSTAL CODE V1S 1J9 VALID SUBSISTING F.M.C. NO. 299326 FMC CODE

hereby apply for a record of a fractional mineral claim for the location as outlined on the attached copy of mineral titles reference map No. 92 H 16E, in the Similkameen Mining Division.

ACCESS

ACCESS: Describe how you gained access to the location; include references to roads, trails, topographic features, permanent landmarks, and a description of the post location. 925 m at a Azimuth 262° from the Junction of North Trout Ck. and Spring Creek.

TAG INFORMATION

I have securely fastened the metal identification tag embossed "LEGAL CORNER POST" to the legal post and impressed this information on the tag:

LEGAL CORNER POST TAG NO. 25909 CLAIM NAME FR. Pick 7 LOCATOR G.R. THOMPSON FMC NO. 293298 AGENT FOR PLACER Dome Inc. FMC NO. 299326 DATE COMMENCED Nov. 24, 1988 TIME 11:35 Am DATE COMPLETED Nov. 24, 1988 TIME 12:15 Pm NUMBER OF CLAIM UNITS N S E W

I have placed the legal post on or as near as possible to the boundary of one of the existing claims which form the boundary of this fractional mineral claim.

I have written on the legal post that this claim is bounded by these existing claims as indicated below:

On the NORTH by Pick 3 SPRING 3 GIT On the EAST by Boomer 3 On the SOUTH by Boomer 3 GIT SPRING 3 On the WEST by Pick 1

ACKNOWLEDGEMENT

I have complied with all the terms and conditions of the Mineral Tenure Act Regulation pertaining to the location of fractional mineral claims and have attached a plan of the location on which the position of the legal post, identification post, and the area claimed is indicated.

Signature of Locator (Handwritten signature)

SUB RECORDER NOV 28 1988 M.R. 1000032-0125 KAMLOOPS, B.C. RECORDING STAMP



RECORD OF FRACTIONAL MINERAL CLAIM - MINERAL TENURE ACT

SECTION 23

MAP NO. 92H/16E

RECORD NO. 3255

MINING RECEIPT NO. 1000032 RECORDED AT Princeton

B.C. DATE OF RECORD November 24, 1988

DO NOT WRITE IN THIS SHADED AREA

C. Heroux GOLD COMMISSIONER

Similkameen

MINING DIVISION

APPLICATION TO RECORD A FRACTIONAL CLAIM

G. R. THOMPSON NAME
1510-WINDWARD PL. ADDRESS
Kamloops, B.C.
828-1292 TELEPHONE

AGENT FOR PLACER Dome Inc NAME
401-1450 Pearson Pl. ADDRESS
Kamloops, B.C.
(604) 828-6899 TELEPHONE VIS 1J9 POSTAL CODE

VALID SUBSISTING F.M.C. NO. 293298
FMC CODE THOMG 5

VALID SUBSISTING F.M.C. NO. 299326
FMC CODE

hereby apply for a record of a fractional mineral claim for the location as outlined on the attached copy of mineral titles reference map No. 92 H16E, in the Similkameen Mining Division.

ACCESS: Describe how you gained access to the location; include references to roads, trails, topographic features, permanent landmarks, and a description of the post location.

1750 m E at a Azimuth of 90° From Whitehead L. Dam at the Northern end where creek joins Lake then 200m North

I have securely fastened the metal identification tag embossed "LEGAL CORNER POST" to the legal post and impressed this information on the tag:

LEGAL CORNER POST

TAG NO. 112794

CLAIM NAME FR. Pick 6

LOCATOR G. R. THOMPSON

FMC NO. 293298

AGENT FOR PLACER Dome Inc.

FMC NO. 299326

DATE COMMENCED Nov. 24, 1988

TIME 9:30 Am

DATE COMPLETED Nov. 24, 1988

TIME 10:10 Am

NUMBER OF CLAIM UNITS

N S E W

I have placed the legal post on or as near as possible to the boundary of one of the existing claims which form the boundary of this fractional mineral claim.

I have written on the legal post that this claim is bounded by these existing claims as indicated below:

On the NORTH by Pick 2

On the EAST by Pick 3

On the SOUTH by Pick 1 SPRING

On the WEST by WH-1

ACCESS

TAG INFORMATION

ACKNOWLEDGEMENT

I have complied with all the terms and conditions of the Mineral Tenure Act Regulation pertaining to the location of fractional mineral claims and have attached a plan of the location on which the position of the legal post, identification post, and the area claimed is indicated.

Signature of Locator

SUB RECORDED
NOV 28 1988
M.N. 100032 3125
KAMLOOPS, B.C.
RECORDING STAMP