

862471



EQUITY
SILVER MINES
LIMITED

FACSIMILE TRANSMITTAL FORM

DATE: 93-10-08

TIME: 4:05'

ATTENTION: JOHN BAKER

FROM: TREVOR WALL

TOTAL PAGES INCLUDING THIS TRANS. FORM: 3.

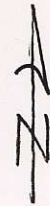
MESSAGE:

JOHN
I'M FAXING A LOCATION MAP & A MAP
SHOWING THE EXPLORATION AREA IN DETAIL.
I ANTICIPATE DRILLING 10 HOLES FOR
APPROXIMATELY 4000' TOTAL. SITES ARE NUMBERED
& THE SWAP LOCATIONS ARE SHOWN.
Cheers. Trevor

NUMBER FAX SENT TO: 847 5039

FURTHER QUERIES CONTACT EITHER NUMBER LISTED BELOW

Houston / SMITHERS



Scale 1:250,000

Highway 16

DECKER LAKE
FOREST PRODUCTS

THOMPSON ROAD

MAXAN LAKE

MAXAN ROAD

Decker Lake

BURNS LAKE

18 KM

MAXAN ROAD

COLLEEN POINT ROAD

ALLIN PROPERTY
EXPLORATION

ALLIN CREEK

29 KM

Houston
38 Km.

Equith Mine Road

EQUITH MINE SITE

GRAVEL ROAD

GOOSEY LAKE

BUCK CREEK

BUCK CREEK

FRANCOIS LAKE

ALLIN PROPERTY - 1993 PROPOSED EXPLORATION

EQUITY CLAIM BOUNDARY

ALLIN 1

ALLIN 2

APPROXIMATE CLAIM LINE LOCATION

ALLIN CREEK

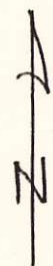
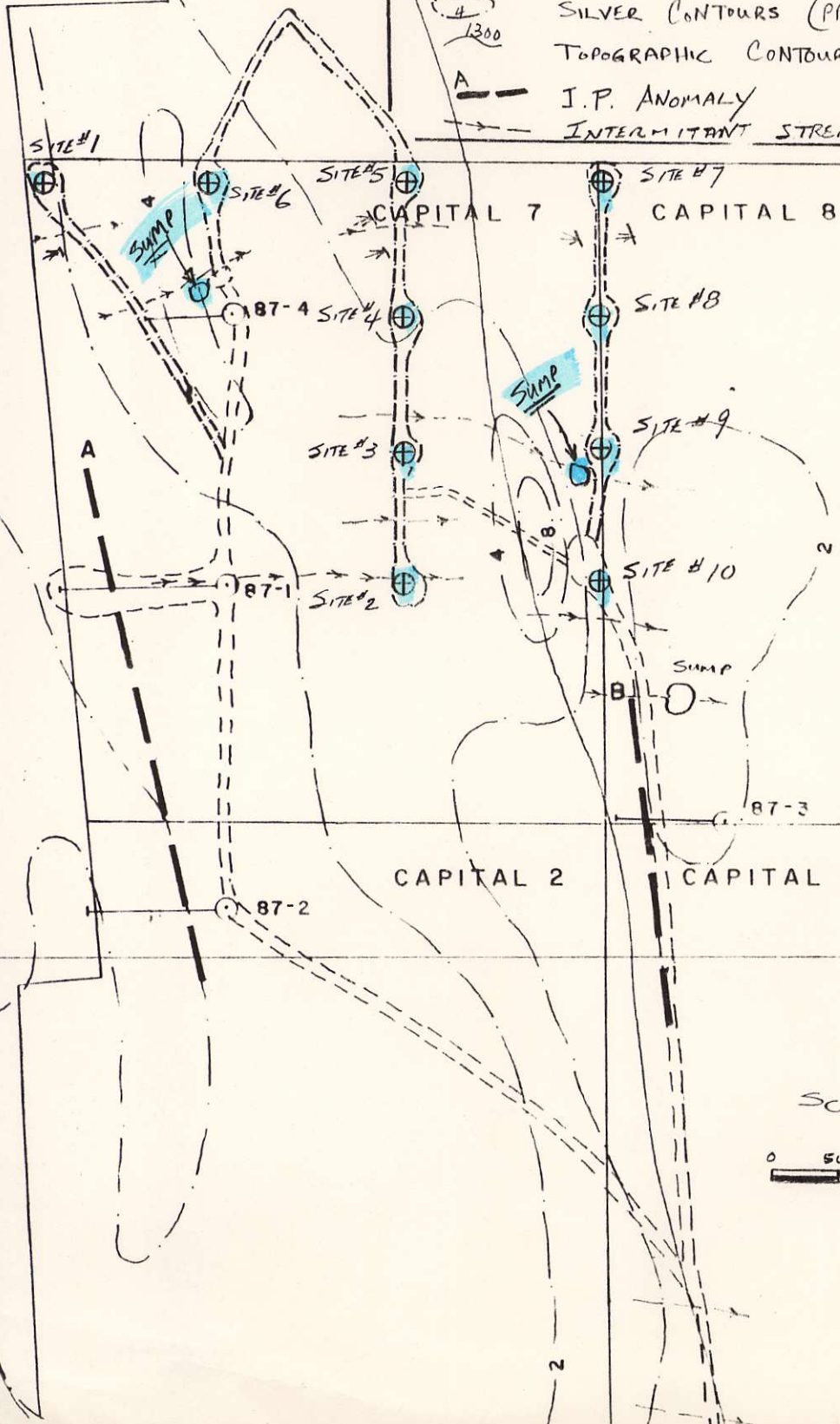
6,008,000 N

5753

682,000 E

LEGEND

- ==== EXISTING EXPLORATION ROAD
- - - - PROPOSED EXPLORATION ROAD
- ⁸⁷⁻⁴ EXISTING DRILLHOLE LOCATION
- ⊕ PROPOSED DRILLHOLE LOCATION
- OUTCROP
- 4
1300 SILVER CONTOURS (PPM)
- 1300 TOPOGRAPHIC CONTOUR (m)
- A - - - I.P. ANOMALY
- - - INTERMITTENT STREAM



SCALE 1:5,000

