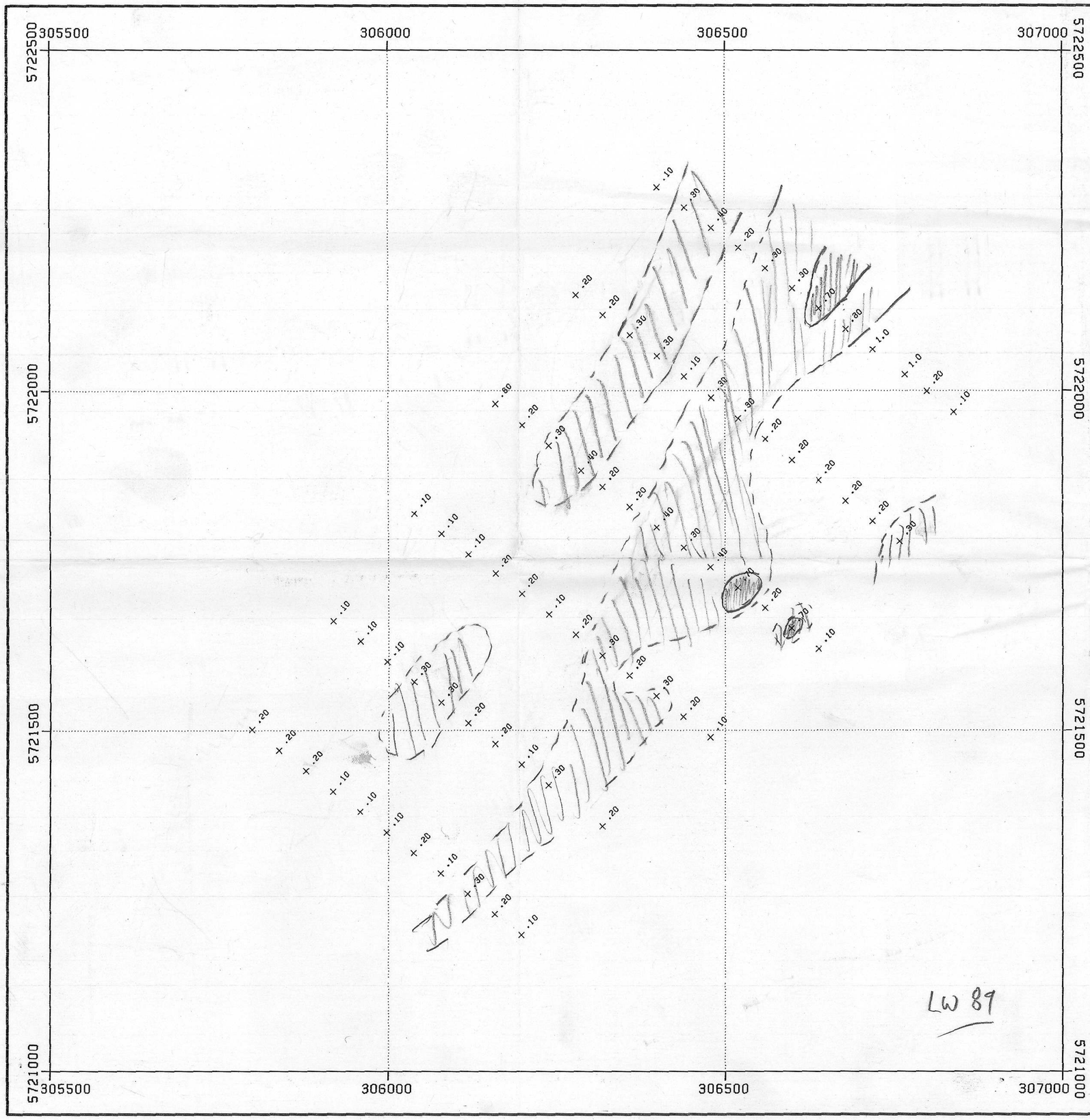

DATA PLØTTED ØN THIS MAP:

	FIELD	FILE
× PØINTS:	AG	EXPL×RHP-MCC3.

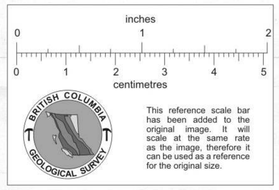

DIRECTIØN ØF NØRTH AT CENTRE ØF MAP

FIGURE 19.

PLACER DEVELØPMENT LIMITED	
DRAWN PLK	NØBLE CLAIMS MCCØRVIE GRID AG
DATE 83/09/06	Ag - ppm
SCALE 1:5000	862369
	NØ.



DATA PLØTTED ØN THIS MAP:

	FIELD	FILE
× PØINTS:	PB	EXPL×RHP-MCC3.

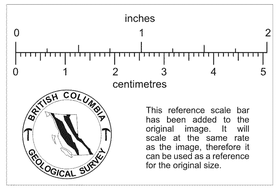

DIRECTION ØF NØRTH AT CENTRE ØF MAP

FIGURE 18.

PLACER DEVELØPMENT LIMITED	
DRAWN PLK	NØBLE CLAIMS MCCØRVIE GRID PB
DATE 83/09/06	Pb – ppm
SCALE 1:5000	
	NØ.

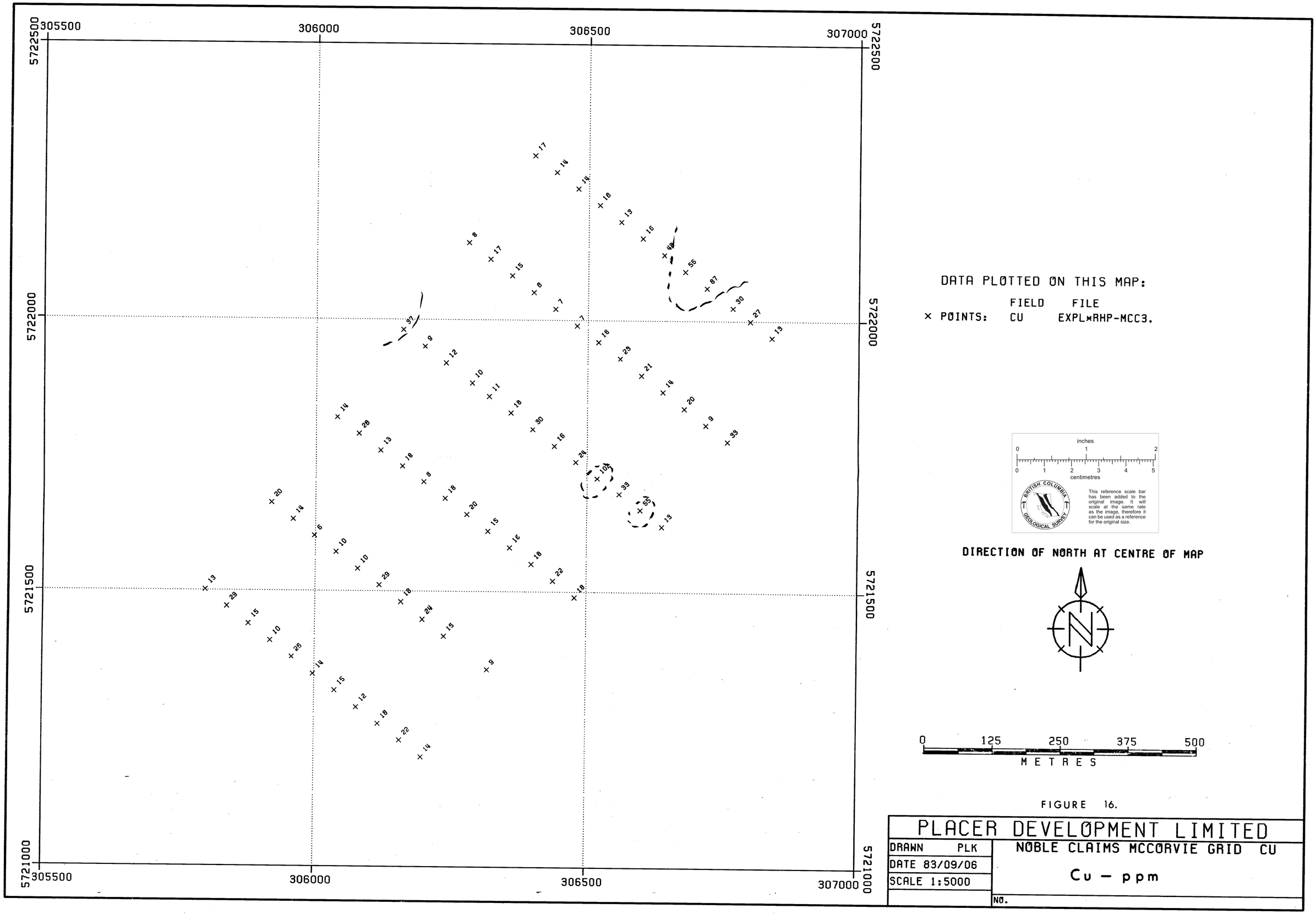
305500
306000
306500
307000
5722500
5722000
5721500
5721000
DATA PLOTTED ON THIS MAP:
FIELD FILE
× POINTS: CU EXPL×RHP-MCC3.
inches
0 1 2
0 1 2 3 4 5
centimetres
BRITISH COLUMBIA GEOLOGICAL SURVEY
This reference scale bar has been added to the original image. It will scale at the same rate as the image, therefore it can be used as a reference for the original size.
DIRECTION OF NORTH AT CENTRE OF MAP
N
0 125 250 375 500
METRES
PLACER DEVELOPMENT LIMITED
DRAWN PLK
DATE 83/09/06
SCALE 1:5000
NOBLE CLAIMS MCCORVIE GRID CU
Cu – ppm
NO.

FIGURE 16.

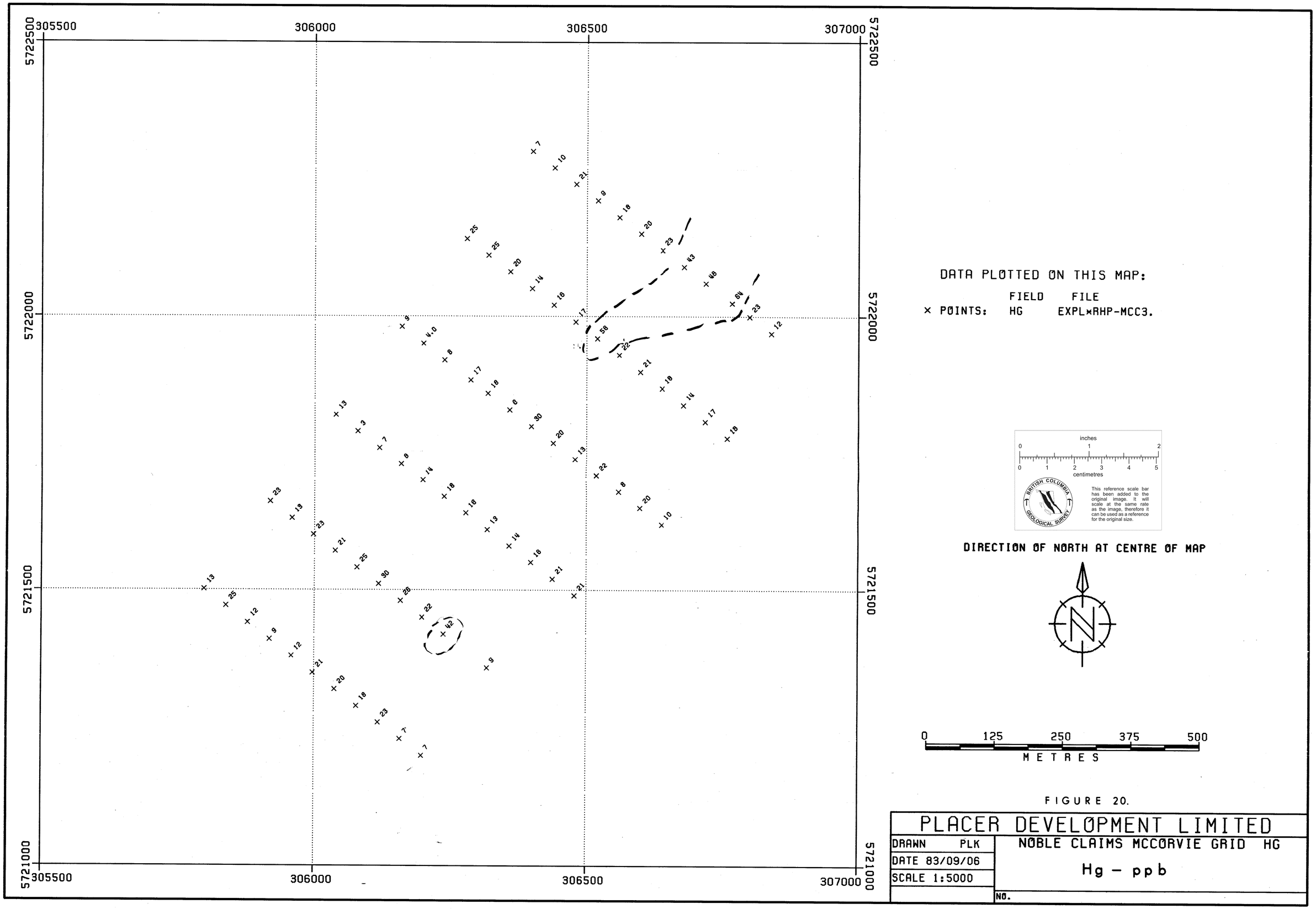
305500
306000
306500
307000
5722500
5722000
5721500
5721000
DATA PLOTTED ON THIS MAP:
FIELD FILE
× POINTS: HG EXPL×RHP-MCC3.
inches
0 1 2
0 1 2 3 4 5
centimetres
BRITISH COLUMBIA GEOLOGICAL SURVEY
This reference scale bar has been added to the original image. It will scale at the same rate as the image, therefore it can be used as a reference for the original size.
DIRECTION OF NORTH AT CENTRE OF MAP
N
0 125 250 375 500
METRES
PLACER DEVELOPMENT LIMITED
DRAWN PLK
DATE 83/09/06
SCALE 1:5000
NOBLE CLAIMS MCCORVIE GRID HG
Hg – ppb
NO.

FIGURE 20.

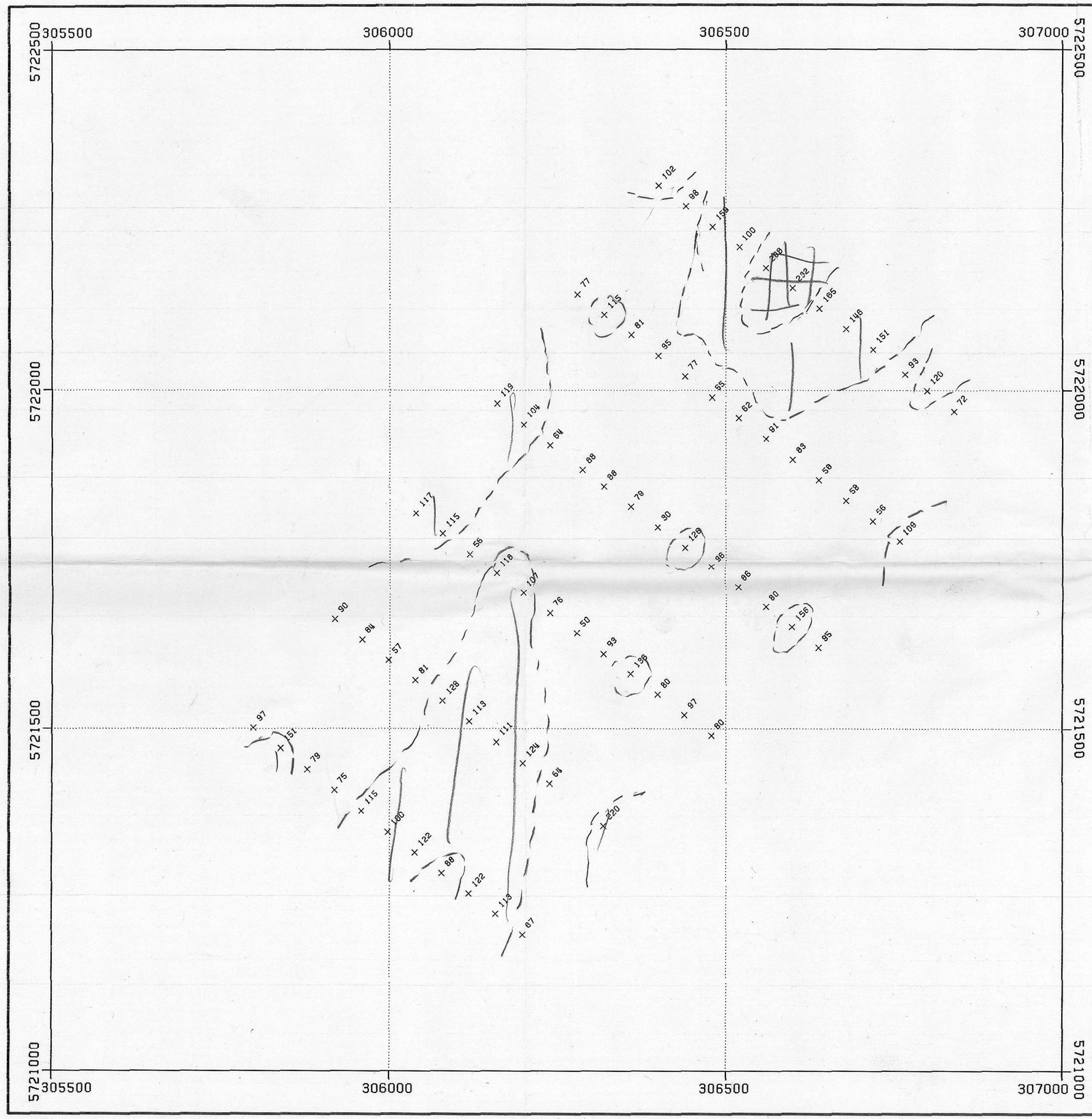

DATA PLOTTED ON THIS MAP:

	FIELD	FILE
× POINTS:	ZN	EXPL×RHP-MCC3.

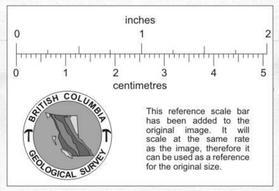

DIRECTION OF NORTH AT CENTRE OF MAP

FIGURE 17.

PLACER DEVELOPMENT LIMITED	
DRAWN PLK	NOBLE CLAIMS MCCORVIE GRID ZN
DATE 83/09/06	Zn - ppm
SCALE 1:5000	
	NO.