PLACER DOME INC.

862139

SPRING PROPERTY, ZONE 2

LINE NUMBER: 500 EAST

"A": 25.0 METRES N=1 TO 5

SCINTREX IPR-11 RECEIVER TX PULSE TIME: 2.0 SEC

POLE-DIPOLE ARRAY RECEIVE TIME: 2.0 SEC

SCALE 1: 1250

RESISTIVITY

SLICE 7 (M7)

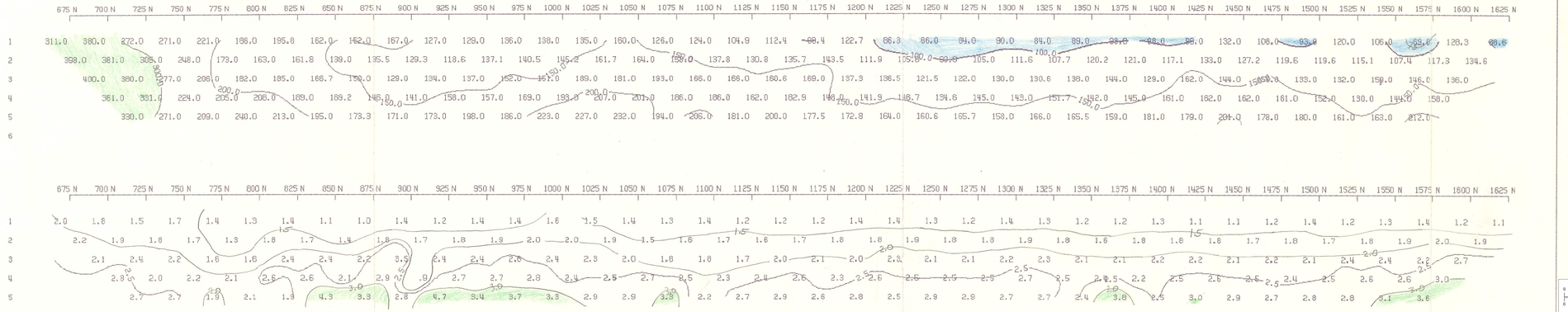

PLACER DOME INC.

SPRING PROPERTY, ZONE 2

LINE NUMBER: 600 EAST

"A": 25.0 METRES N=1 TO 5

SCINTREX IPR-11 RECEIVER TX PULSE TIME: 2.0 SEC

POLE-DIPOLE ARRAY RECEIVE TIME: 2.0 SEC

SCALE 1: 1250

SLICE 7 (M7)

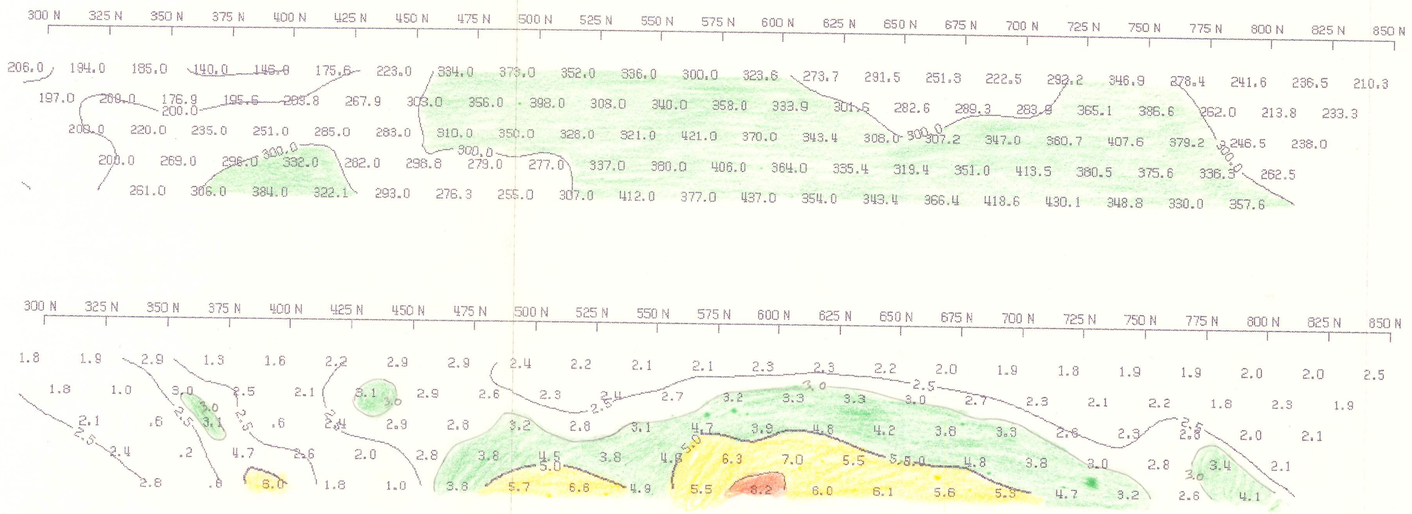



PLACER DOME INC.

SPRING PROPERTY, ZONE 2

"A": 25.0 METRES LINE NUMBER: 700 EAST N=1 TO 5

SCINTREX IPR-11 RECEIVER TX PULSE TIME: 2.0 SEC

POLE-DIPOLE ARRAY RECEIVE TIME: 2.0 SEC

SCALE 1: 1250



inches

centimetres

The information on this plan is the property of Placer Dome Inc. and may be used only for purposes authorized by Placer Dome Inc. Any other use is prohibited.

PLACER DOME INC.

SPRING PROPERTY, ZONE 2

"A": 25.0 METRES LINE NUMBER: 800 EAST N-1 TO 5

SCINTREX IPR-11 RECEIVER TX PULSE TIME: 2.0 SEC

POLE-DIPOLE ARRAY RECEIVE TIME: 2.0 SEC

SCALE 1: 1250



PLACER DOME INC.

SPRING PROPERTY, ZONE 2

LINE NUMBER: 900 EAST N=1 TO 5

"A": 25.0 METRES

SCINTREX IPR-11 RECEIVER

POLE-DIPOLE ARRAY

SCALE 1: 1250

TX PULSE TIME: 2.0 SEC

RECEIVE TIME: 2.0 SEC

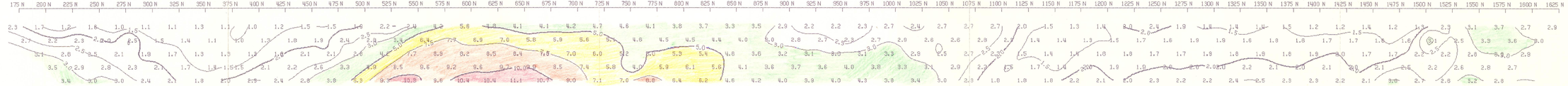

PLACER DOME INC.

SPRING PROPERTY, ZONE 2

LINE NUMBER: 1000 EAST N-1 TO 5

"A": 25.0 METRES

SCINTREX IPR-11 RECEIVER

POLE-DIPOLE ARRAY

TX PULSE TIME: 2.0 SEC

RECEIVE TIME: 2.0 SEC

SCALE 1: 1250

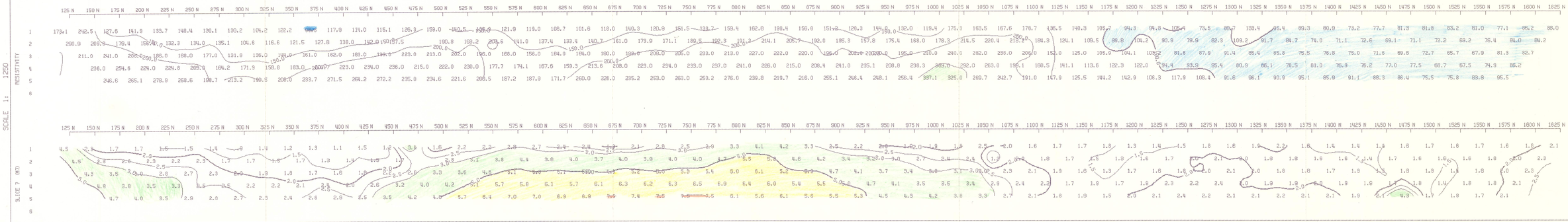

INCHES
CONFIDENTIAL
This data is provided for the use of the client named on this report. It may be reproduced only with permission from Geoterrex-Dighem.

PLACER DOME INC.

SPRING PROPERTY, ZONE 2

LINE NUMBER: 1100 EAST N=1 TO 5

"A": 25.0 METRES

SCINTREX IPR-11 RECEIVER TX PULSE TIME: 2.0 SEC

POLE-DIPOLE ARRAY RECEIVE TIME: 2.0 SEC

SCALE 1: 1250

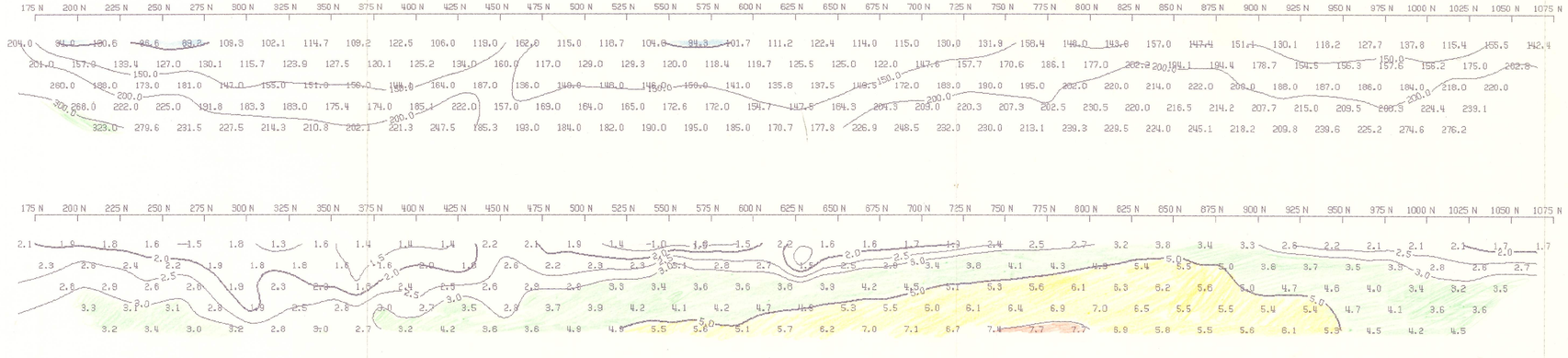

inches

centimetres

This reference scale has been added to the original image. It will scale at the same rate as the image, therefore it can be used as a reference for the original size.

PLACER DOME INC.

SPRING PROPERTY, ZONE 2

LINE NUMBER: 1200 EAST

"A": 25.0 METRES N=1 TO 5

SCINTREX IPR-11 RECEIVER TX PULSE TIME: 2.0 SEC

POLE-DIPOLE ARRAY RECEIVE TIME: 2.0 SEC

SCALE 1: 1250

SLIDE 7 (W7)



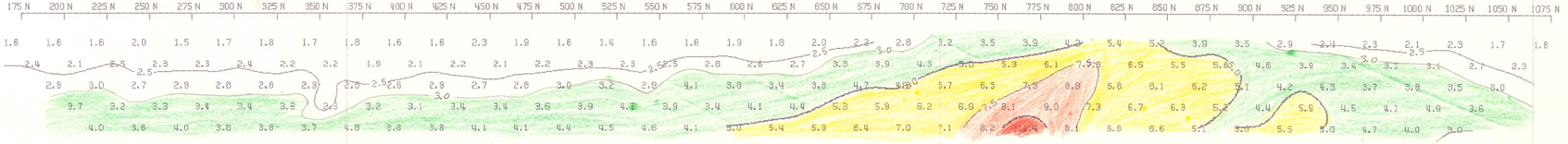

PLACER DOME INC.

SPRING PROPERTY, ZONE 2

LINE NUMBER: 1400 EAST

"A": 25.0 METRES N=1 TO 5

SCINTREX IPR-11 RECEIVER TX PULSE TIME: 2.0 SEC

POLE-DIPOLE ARRAY RECEIVE TIME: 2.0 SEC

SCALE 1: 1250

SLIDE 7 (W7)

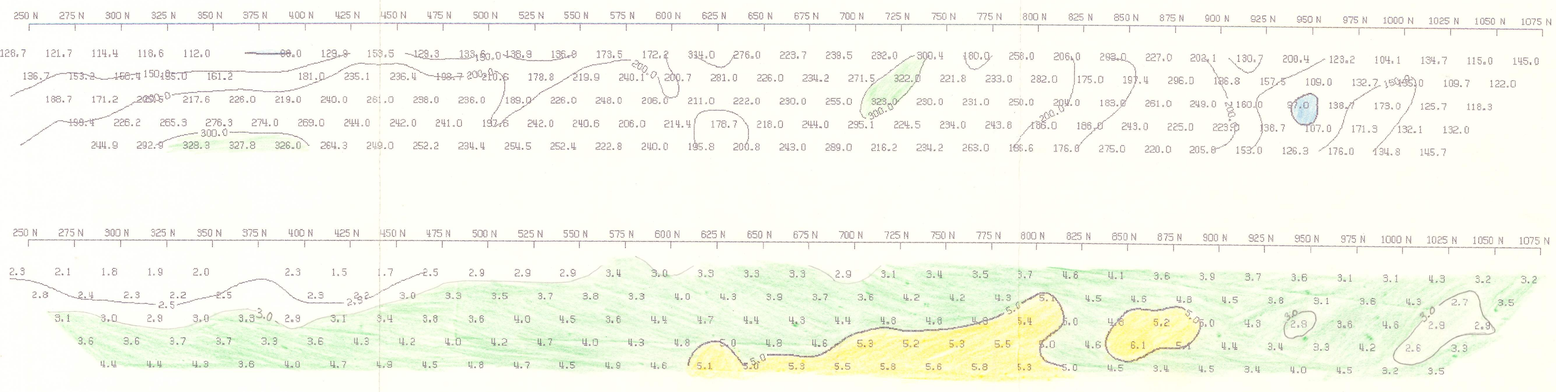

250 N 275 N 300 N 325 N 350 N 375 N 400 N 425 N 450 N 475 N 500 N 525 N 550 N 575 N 600 N 625 N 650 N 675 N 700 N 725 N 750 N 775 N 800 N 825 N 850 N 875 N 900 N 925 N 950 N 975 N 1000 N 1025 N 1050 N 1075 N
1 2.3 2.1 1.8 1.9 2.0 2.3 1.5 1.7 2.5 2.9 2.9 2.9 3.4 3.0 3.3 3.3 3.3 2.9 3.1 3.4 3.5 3.7 4.6 4.1 3.6 3.9 3.7 3.6 3.1 3.1 4.3 3.2 3.2
2 2.8 2.4 2.3 2.2 2.5 2.9 3.0 3.3 3.5 3.7 3.8 3.3 4.0 4.3 3.9 3.7 3.8 4.2 4.2 4.3 5.1 4.5 4.6 4.8 4.5 3.8 3.1 3.6 4.3 2.7 3.5
3 3.1 3.0 2.9 3.0 3.3 2.9 3.1 3.4 3.8 3.6 4.0 4.5 3.6 4.4 4.7 4.4 4.3 4.4 4.8 4.8 4.8 5.4 5.0 4.6 5.2 5.0 4.3 2.8 3.6 4.6 2.9 2.9
4 3.6 3.6 3.7 3.7 3.3 3.6 4.3 4.2 4.0 4.2 4.7 4.0 4.3 4.8 5.0 4.8 4.6 5.3 5.2 5.3 5.5 6.0 4.6 6.1 5.1 4.4 3.4 3.3 4.2 2.6 3.3
5 4.4 4.4 4.3 3.6 4.0 4.7 4.8 4.5 4.8 4.7 4.5 4.8 4.6 5.1 5.0 5.3 5.5 5.8 5.8 5.8 5.3 5.0 4.5 3.4 4.5 3.4 4.0 4.5 3.2 3.5
6
3.0 5.0 5.0 5

PLACER DOME INC.

SPRING PROPERTY, ZONE 2

LINE NUMBER: 1000 EAST

"A": 25.0 METRES N=1 TO 5

SCINTREX IPR-11 RECEIVER TX PULSE TIME: 2.0 SEC

POLE-DIPOLE ARRAY RECEIVE TIME: 2.0 SEC

SCALE 1: 1250

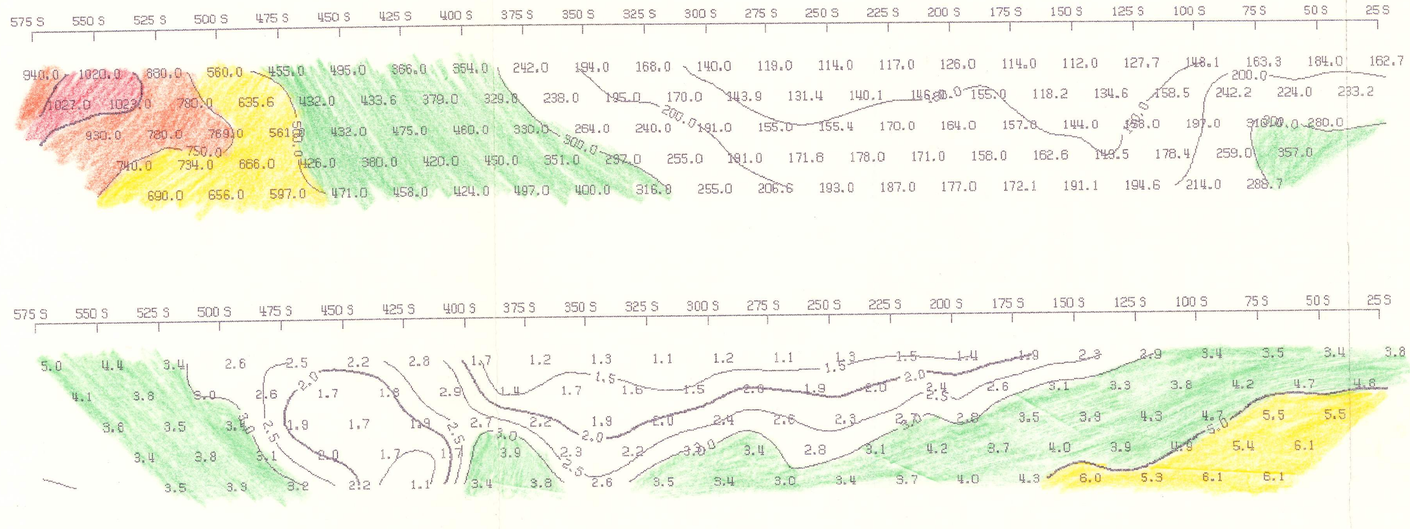

PLACER DOME INC.

SPRING PROPERTY, ZONE 2

LINE NUMBER: 1600 EAST

"A": 25.0 METRES N=1 TO 5

SCINTREX IPR-11 RECEIVER TX PULSE TIME: 2.0 SEC

POLE-DIPOLE ARRAY RECEIVE TIME: 2.0 SEC

SCALE 1: 1250

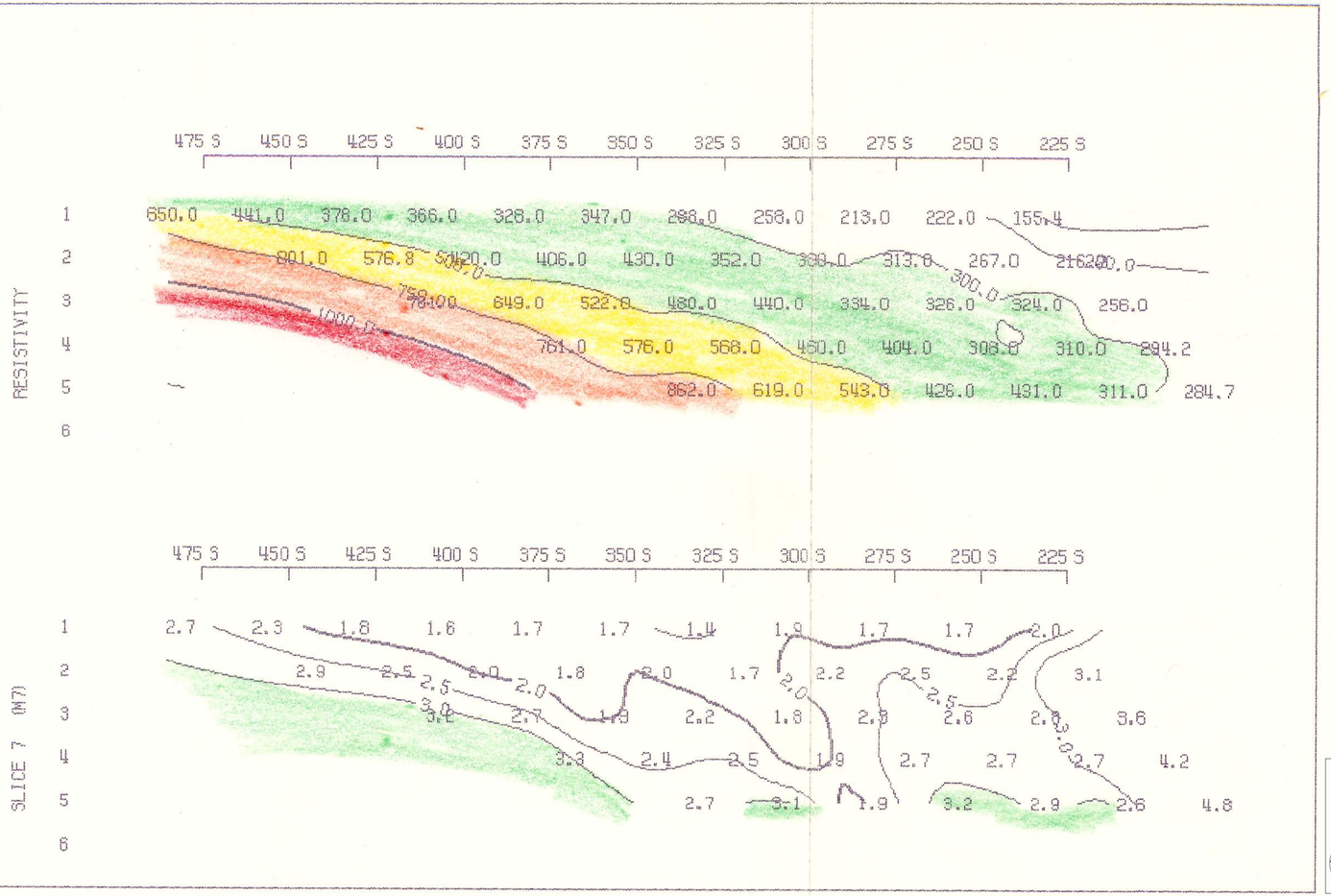

inches

centimetres

This reference scale bar has been added to the original image. It will scale at the same rate as the image, therefore it can be used as a reference for the original size.