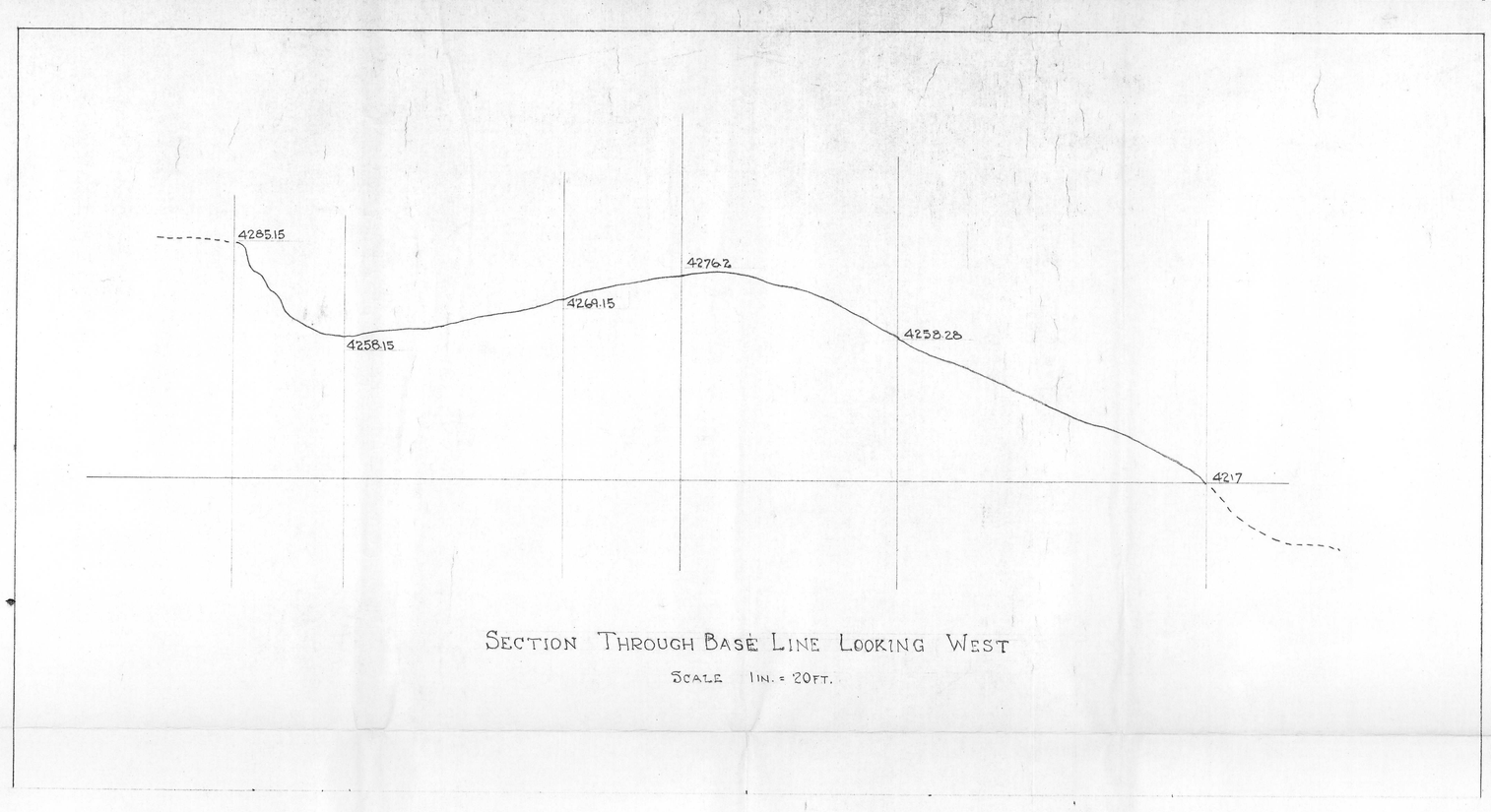

SECTION THROUGH BASE LINE LOOKING WEST

SCALE 1 IN. = 20 FT.

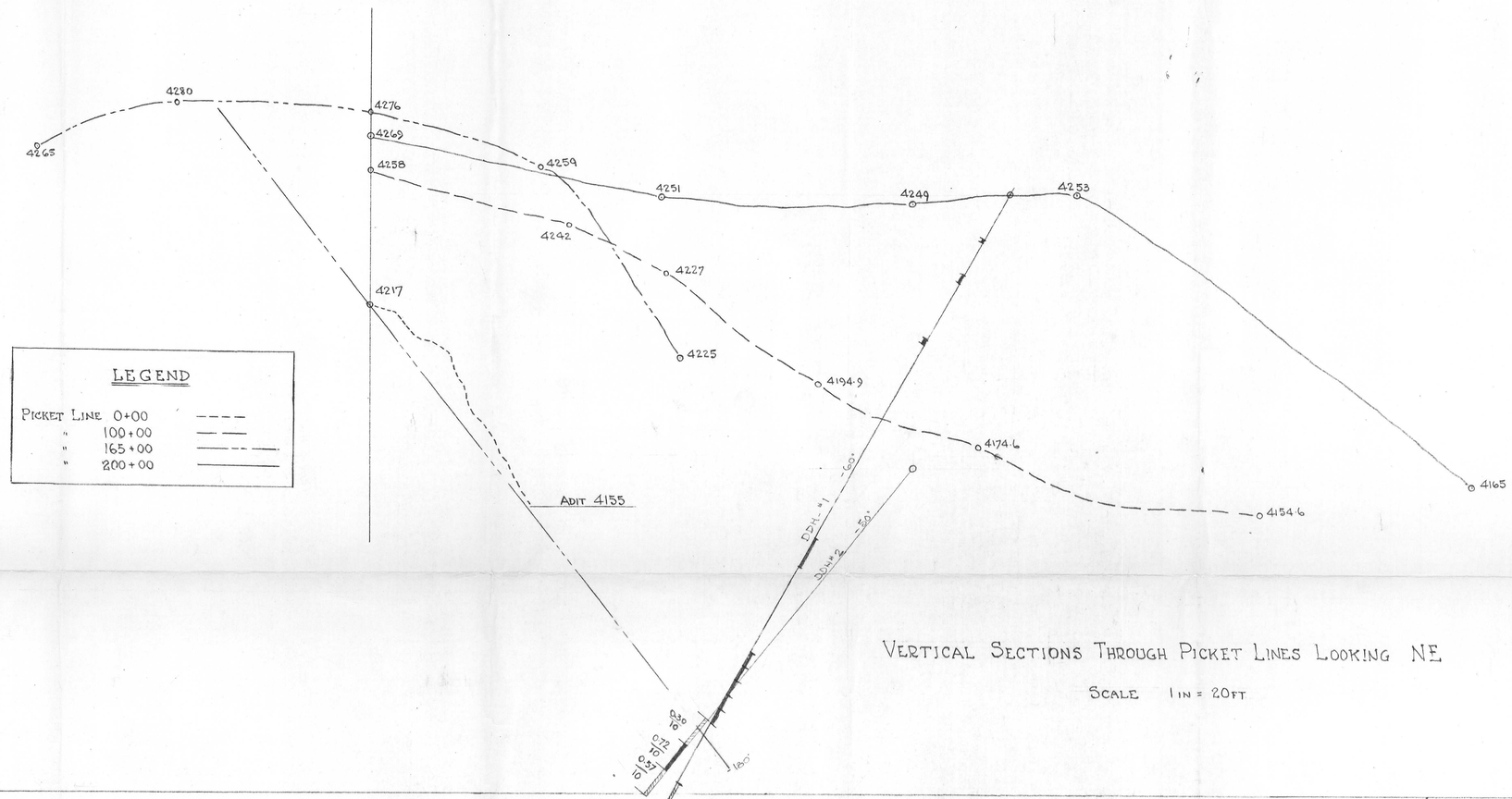

VERTICAL SECTIONS THROUGH PICKET LINES LOOKING NE

SCALE 1 IN = 20 FT

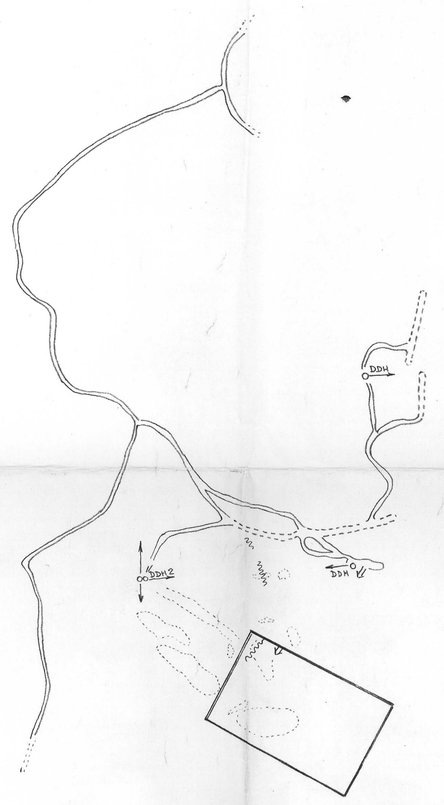

HALO GROUP

ASPEN GROVE, B.C.

AREA COVERED BY PLAN AND SECTIONS

TURN EAST FROM HWY 5 APPROX. 2 MI. NORTH OF ASPEN GROVE STORE AND PAST "BIG SIOUX" PITS. REF. GSC MAP 889A.

862100

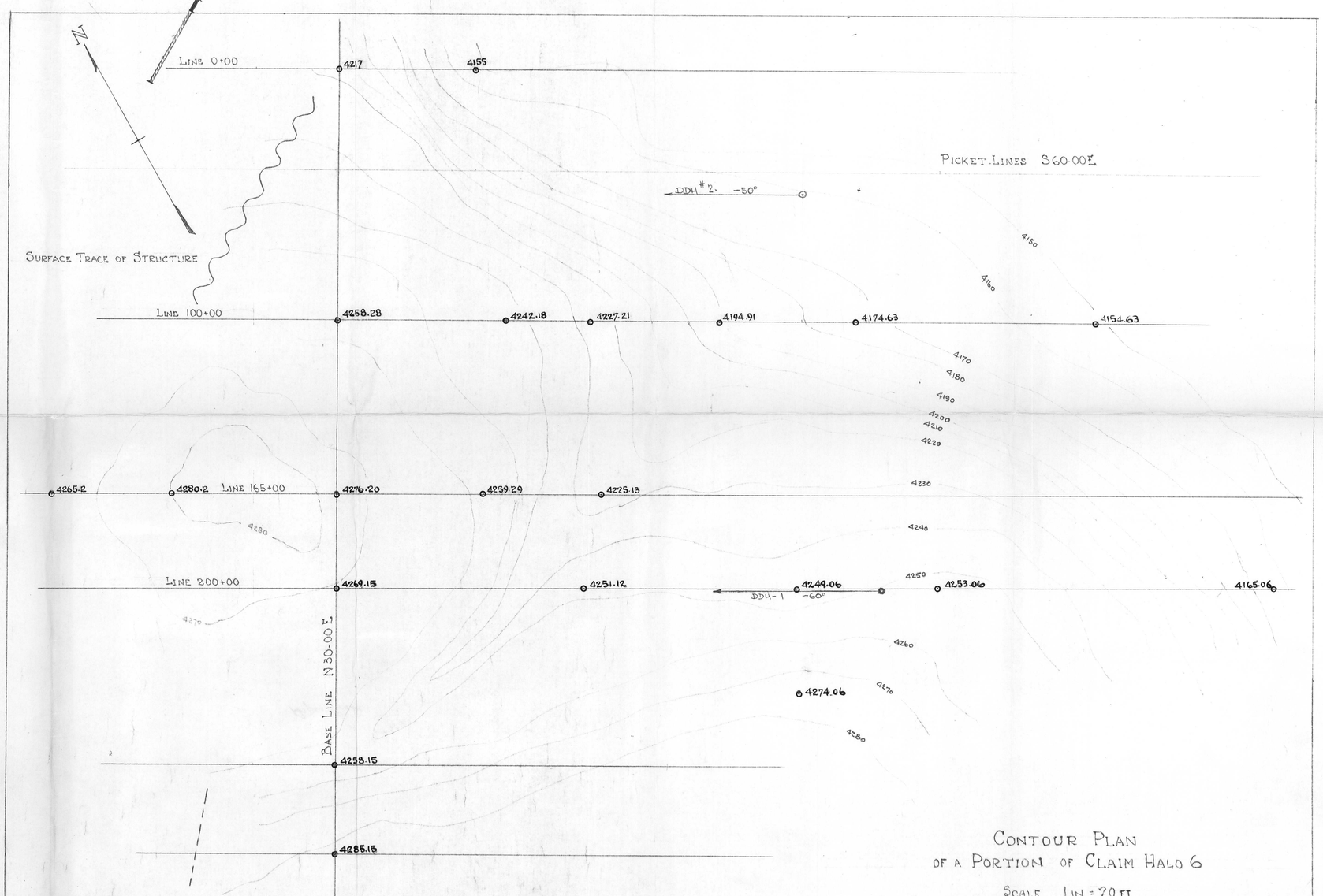

CONTOUR PLAN

OF A PORTION OF CLAIM HALO 6

SCALE 1 IN = 20 FT

D.G.S. 30 APR 62