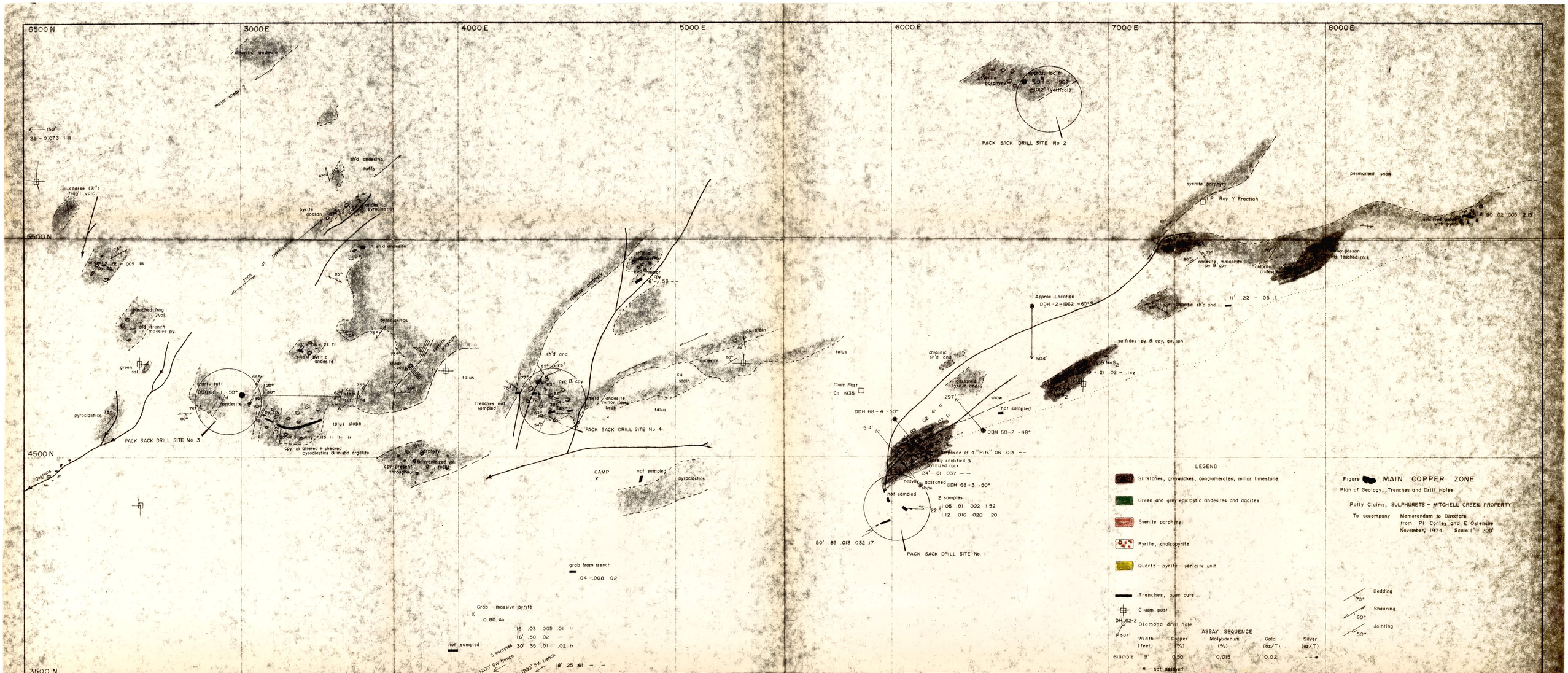

Figure MAIN COPPER ZONE

Plan of Geology, Trenches and Drill Holes

Patty Claims, SULPHURETS - MITCHELL CREEK PROPERTY

To accompany Memorandum to Directors from P. I. Conley and E. Ostensoe November, 1974. Scale 1" = 200'

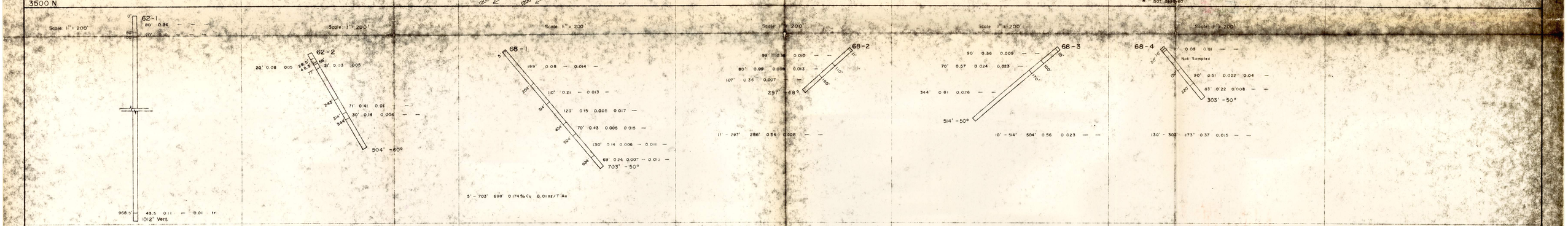

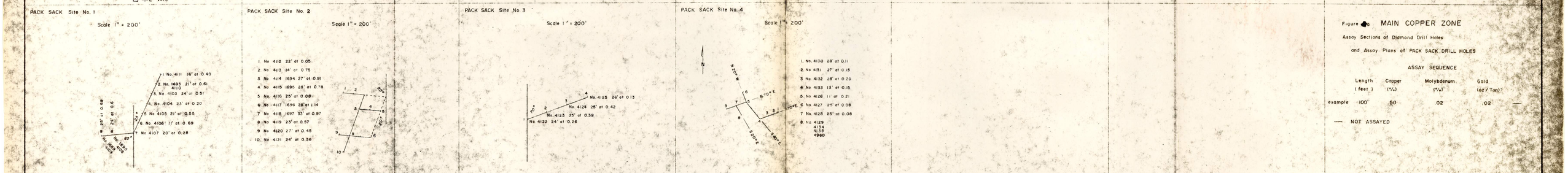

Figure MAIN COPPER ZONE

Assay Sections of Diamond Drill Holes

and Assay Plans of PACK SACK DRILL HOLES

ASSAY SEQUENCE

	Length (feet)	Copper (%)	Molybdenum (%)	Gold (oz/Ton)
example	100'	.50	.02	.02

— NOT ASSAYED

861946

SCTL 5451E - GML

GRANDUC MINES LTD.	TITLE Sulphurets - Mitchell Creek Property		
SCALE: 1 INCH = 200 FEET	DATE NOV. 1974	DRWN. BY C. L. C.	No.