- BRALORNE TONNAGE HISTORY -

FAULT EQUIVALENT ?

- 77 VEIN : 2.1 million tons ± .6 oz., best on 30-33, occurs between 14 - 44
- 53 VEIN : .5 million tons ± .5 oz., best on 13-14, occurs between Surface - 20

FAULT EQUIVALENT ?

- 51 VEIN : 1.1 million tons ± .45 oz., best on 13, occurs between Surface -20
- 55 VEIN : .3 million tons ± .5 oz., best on 8, occurs between Surface - 16

TOTAL 5.5 MILLION TONS (INCLUDES SEVERAL SMALLER ZONES)

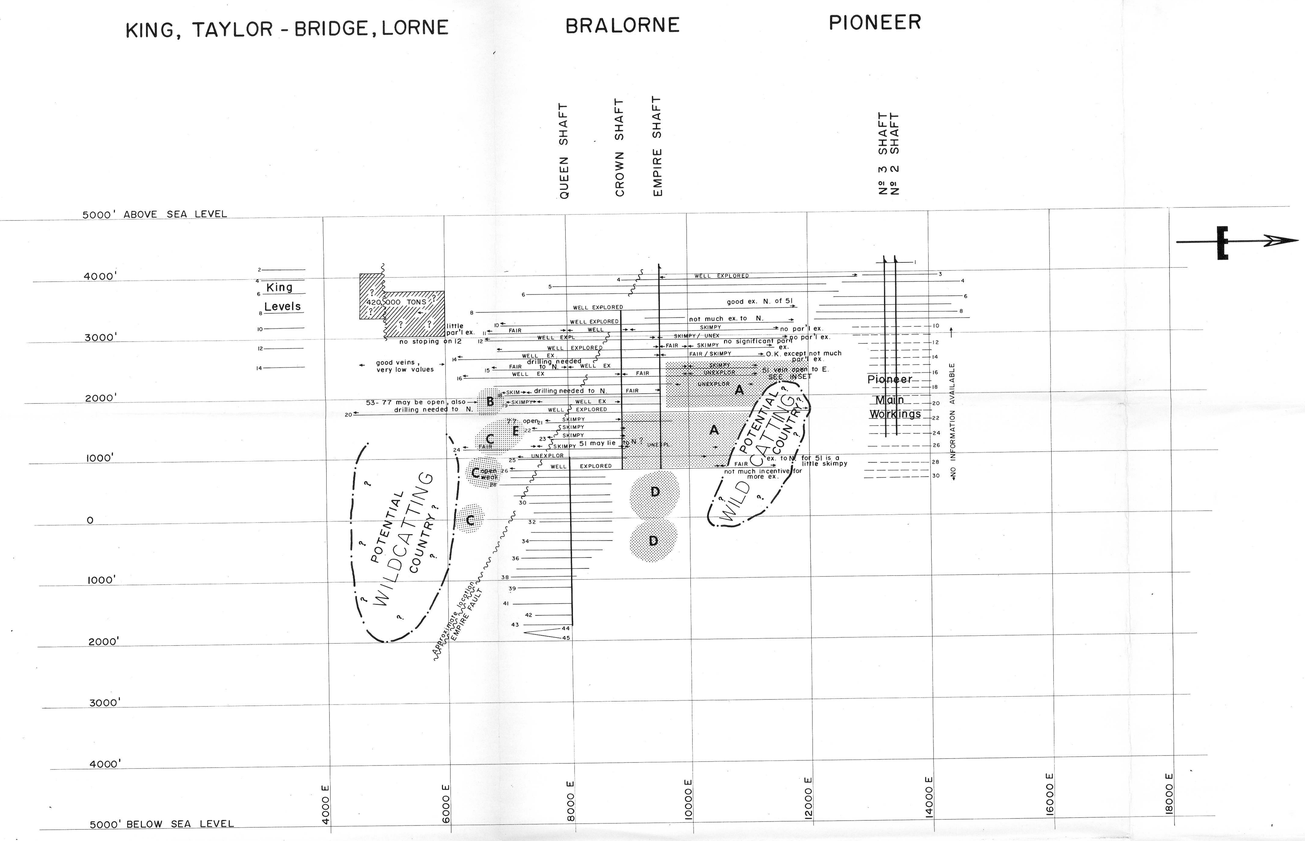

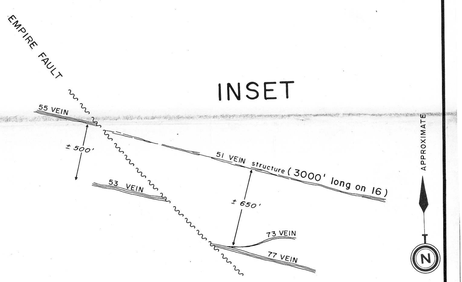

SCHEMATIC PLAN - 16th LEVEL

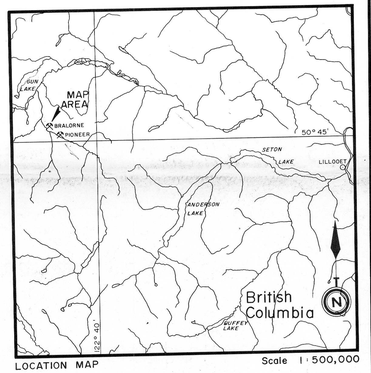

LOCATION MAP

Scale 1 : 500,000

EXPLORATION AREAS

- A - VEIN 51, flatter dip than 77 ; LEVELS 15 - 19 E. not explored for 51, similarly 20-26 E. .... NOTE : 26 E. is 800'-1000' (±) S. of 51 'COUNTRY'
- B - Remote possibility to extend 53-77
- C - Explore W. of Empire Fault for right-hand displaced portion of 77
- D - LONG SHOT : Could 51 extend below 26 ?
- E - 21, 22 & 23 possibility of 51 VEIN N. of 77 & virtually no exploration to N.

DEGREE OF EXPLORATION

UNEXPLOR	=	Completely unexplored adjacent to existing workings
SKIM	=	Skimpy exploration
FAIR	=	Fairly good exploration
WELL	=	Well explored

inches 0 1 2
0 1 2 3 4 5 centimetres

This reference scale bar was added to this digital original image. It will scale at the same rate as the image, therefore it can be used as a reference for the original size.

861754

DOME EXPLORATION (CANADA) LIMITED				
PROJECT COMPOSITE LONGITUDINAL KING - BRALORNE - PIONEER LOOKING MINE NORTH (BRALORNE CO-ORDINATES)				
SCALE	DATE	BY	N.T.S. No:	DWG. No:
1" = 1000'	1-10-74	WB / RD	92-J-15	74-29