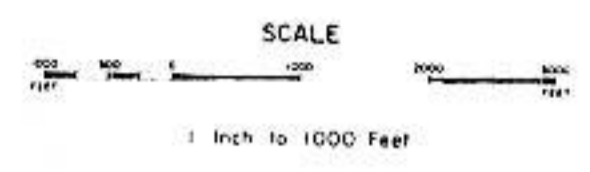


Limit of Survey

Rebagliati's free hand extension

Area 1

KENCO EXPLORATIONS (WESTERN) LIMITED
AIRBORNE GEOPHYSICAL SURVEY
PRINCETON, BRITISH COLUMBIA



MAGNETOMETRIC MAP

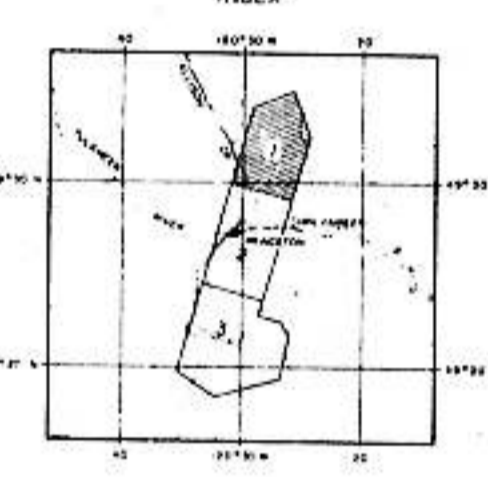
LEGEND

CONTOUR INTERVAL	20 METERS
MEAN FLIGHT LINE SPACING	100 FEET
MEAN TERRAIN ELEVATION	500 FEET
500 METERS CONTOUR	1500 FEET
100 METERS CONTOUR	3000 FEET
20 METERS CONTOUR	6000 FEET
MAGNETIC LINE	5000 GAUSS
FLIGHT LINES	1:1000

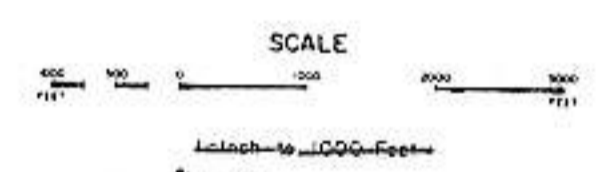
Airborne Geophysical Plan and compiled in March-April 1960
by Kenco Services Corporation Limited, West Coast Division
Vancouver, Canada



INDEX



KENCO EXPLORATIONS (WESTERN) LIMITED
AIRBORNE GEOPHYSICAL SURVEY
PRINCETON, BRITISH COLUMBIA

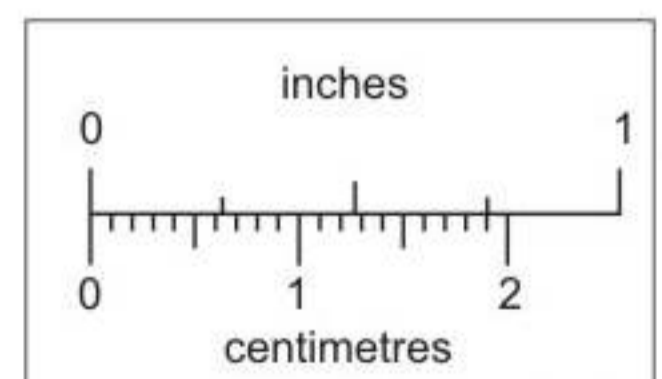


1:50,000
MAGNETOMETRIC MAP

LEGEND

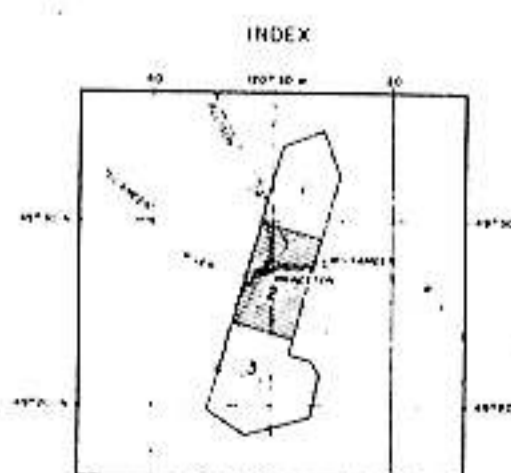
CONTOUR INTERVAL	20 METERS
MEAN FLIGHT LINE SPACING	100 FEET
MEAN TERRAIN ELEVATION	500 FEET
500 METERS CONTOUR	1500 FEET
100 METERS CONTOUR	3000 FEET
20 METERS CONTOUR	6000 FEET
MAGNETIC LINE	5000 GAUSS
FLIGHT LINES	1:1000

Airborne Geophysical Plan and compiled in March-April 1960
by Kenco Services Corporation Limited, West Coast Division
Vancouver, Canada



This reference scale bar has been added to the original image. It will scale at the same rate as the image, therefore it can be used as a reference for the original size.

INDEX



Newconex Copy