

861625

February 17, 19

GSWB	LEH	DRS	ENP
PROJECT			
FEB 17 1976 LE			
<input type="checkbox"/> PROJECT	<input type="checkbox"/> DRILLING		
<input type="checkbox"/> L. CUTTING	<input type="checkbox"/> LEGAL		
<input type="checkbox"/> TECHNICAL	<input type="checkbox"/> MISC.		
<input type="checkbox"/> OTHER			

Dr. W. R. Bacon,
Bacon & Crowhurst Limited,
Guinness Tower,
1270 - 1055 West Hastings Street,
Vancouver 1, B.C.

Re: Luc Syndicate - Burn Group
- Proposed 1976 Drilling.

Dear Bill:

During our conversations in Vancouver in January, we discussed a possible drilling programme on the subject property. You asked me to lay out what I thought would be an appropriate drilling programme.

I now enclose herewith two sets of plans and sections showing proposed drill holes. You will note that these holes are laid out in the form of two cross-sections with two "scissor" holes on each section. For the purpose of this discussion, these holes are temporarily called L - 1-4, inclusive. You will note that the suggested footage is approximately 3050 feet.

My reasoning in suggesting these holes is as follows:

- Holes L-1 and L-2 are intended to cross-section the area of interest as defined by Lorne Halladay and I in our field examination.
- Holes L-3 and L-4 are intended to cross-section a covered area which appears to be on the up-hill end of a substantial molybdenum geochemical anomaly as defined in the original work and as confirmed in the 1975 field programme. Also, L-3 and L-4 appear to be favourably located with respect to a "zone of abundant mineralized float." as illustrated by Mustard in his 1975 report.

Dr. W. R. Bacon
Page 2
February 17, 1976

These holes are my suggestion; however, I would be most grateful if you would look at these suggestions very critically in case you can suggest better alternatives.

Since I have not officially cleared this programme with Mr. Redpath, I would be very pleased to have your estimate of the cost of carrying out this programme.

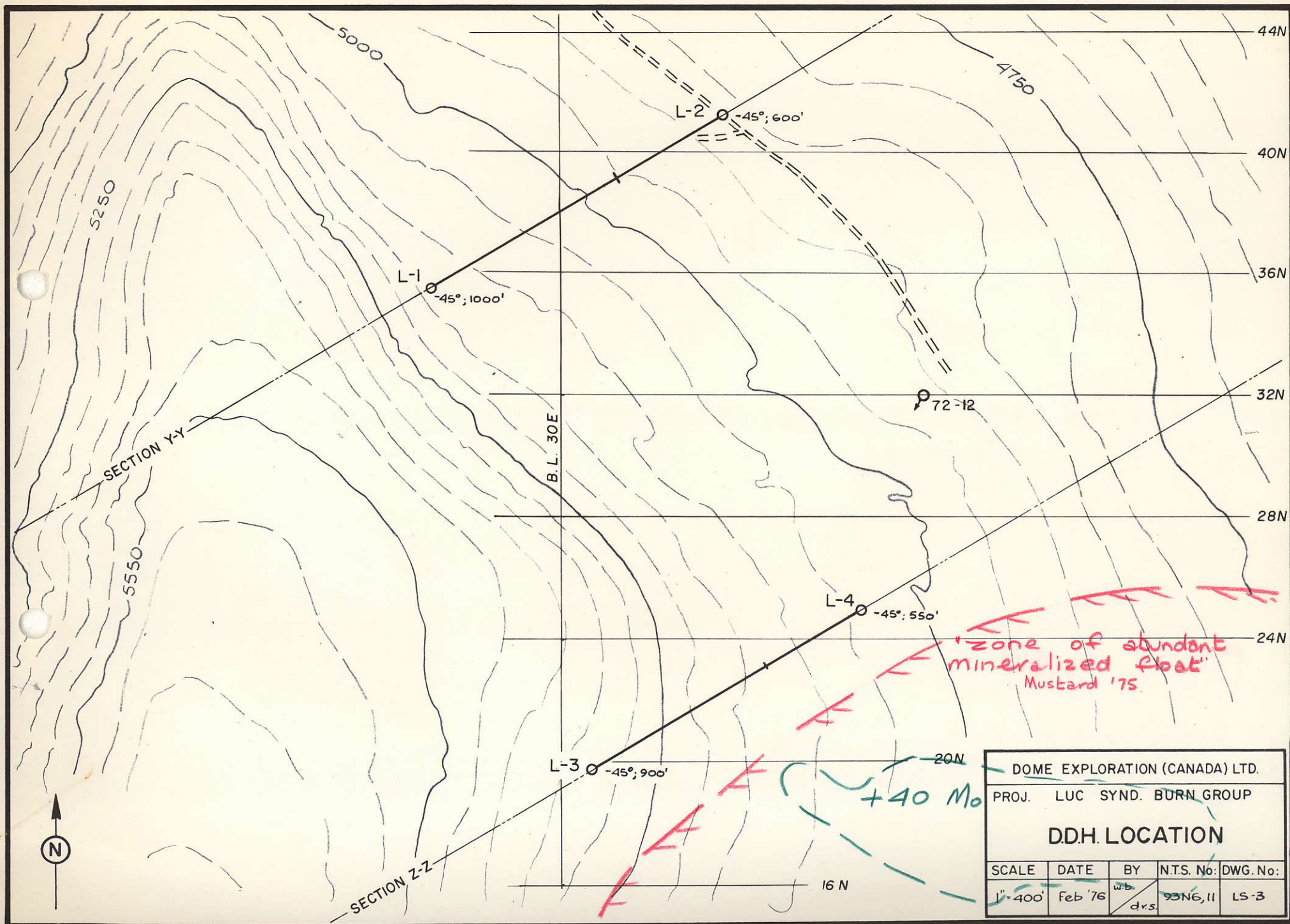
I look forward to having your comments on these proposals.

Yours sincerely,

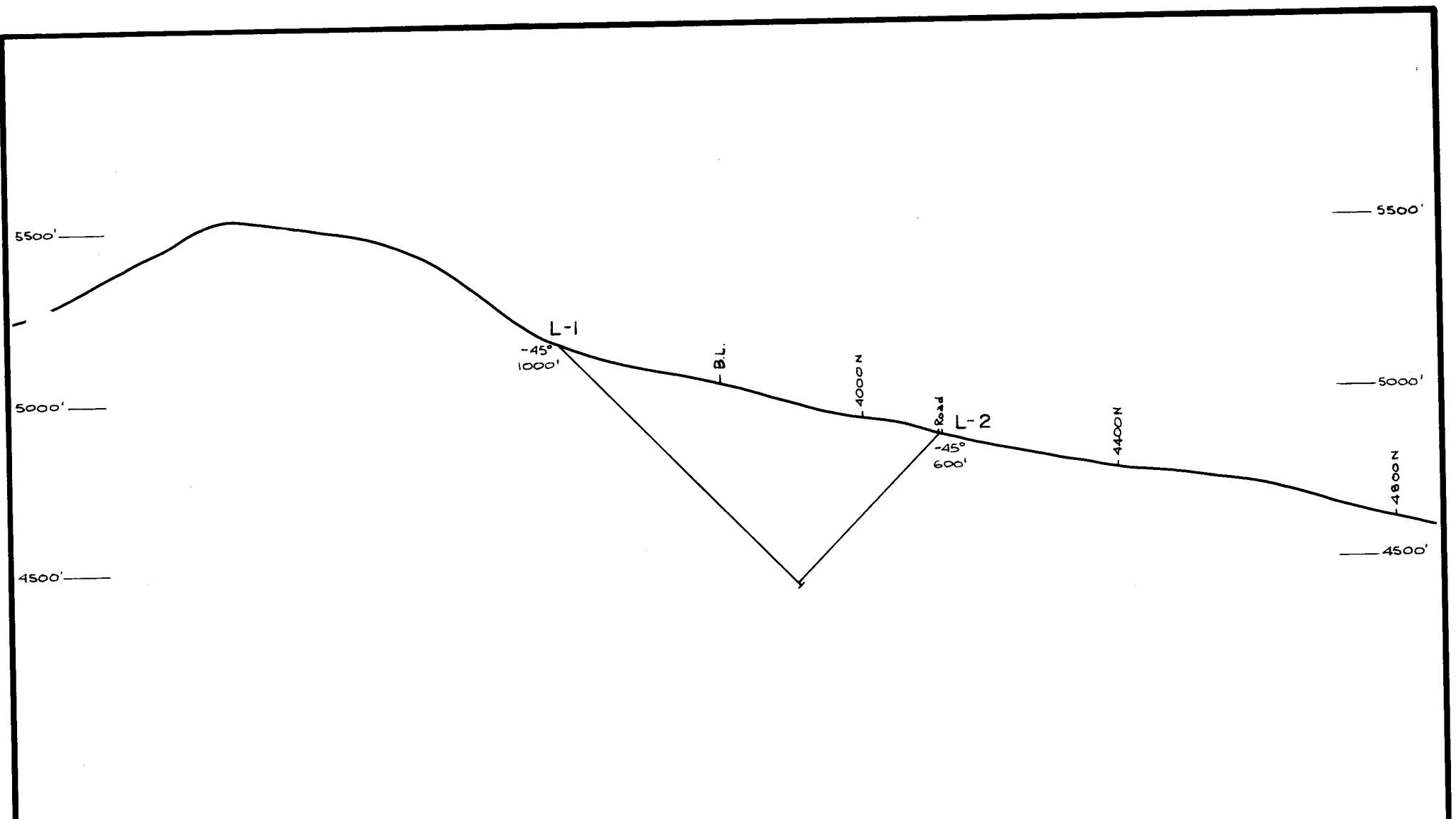
DOMEX EXPLORATION (CANADA) LIMITED

GSWB/db
Enclosures

G.S.W. Bruce

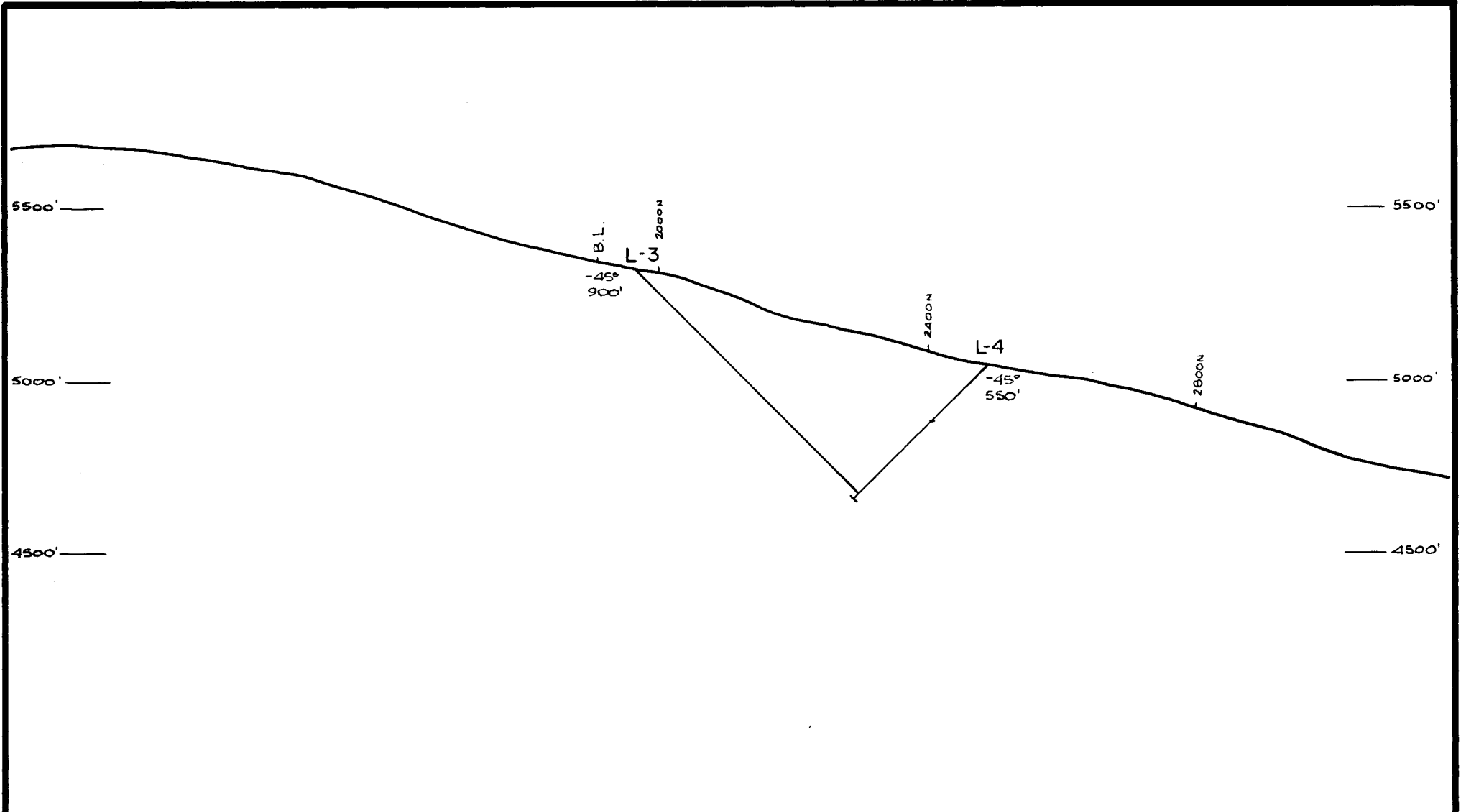


DOME EXPLORATION (CANADA) LTD.				
PROJ. LUC SYND. BURN GROUP				
DDH. LOCATION				
SCALE	DATE	BY	N.T.S. No.	DWG. No.
1" = 400'	Feb '76	W.B. d.r.s.	93N6, 11	LS-3



SECTION Y-Y

DOME EXPLORATION (CANADA) LTD.				
PROJ. LUC SYND. - BURN GROUP				
PROPOSED DRILLING				
SCALE	DATE	BY	N.T.S. No:	DWG. No:
1" = 400'	Feb. '76	w.b. d.v.s.	93N6,11	LS-1



SECTION Z-Z

DOME EXPLORATION (CANADA) LTD.				
PROJ. LUC SYND. BURN GROUP				
PROPOSED DRILLING				
SCALE	DATE	BY	NTS. No:	DWG. No:
1"=400'	Feb '76	wb. d.r.s	93N6,11	LS-2