NATIONAL TOPOGRAPHIC SYSTEM 1:50,000 **CANADA** FIRST EDITION (1984) 104 J/4 WEST

Refer to this Map as:	104 J/4 West EDITION 1 ASE SERIES A 721

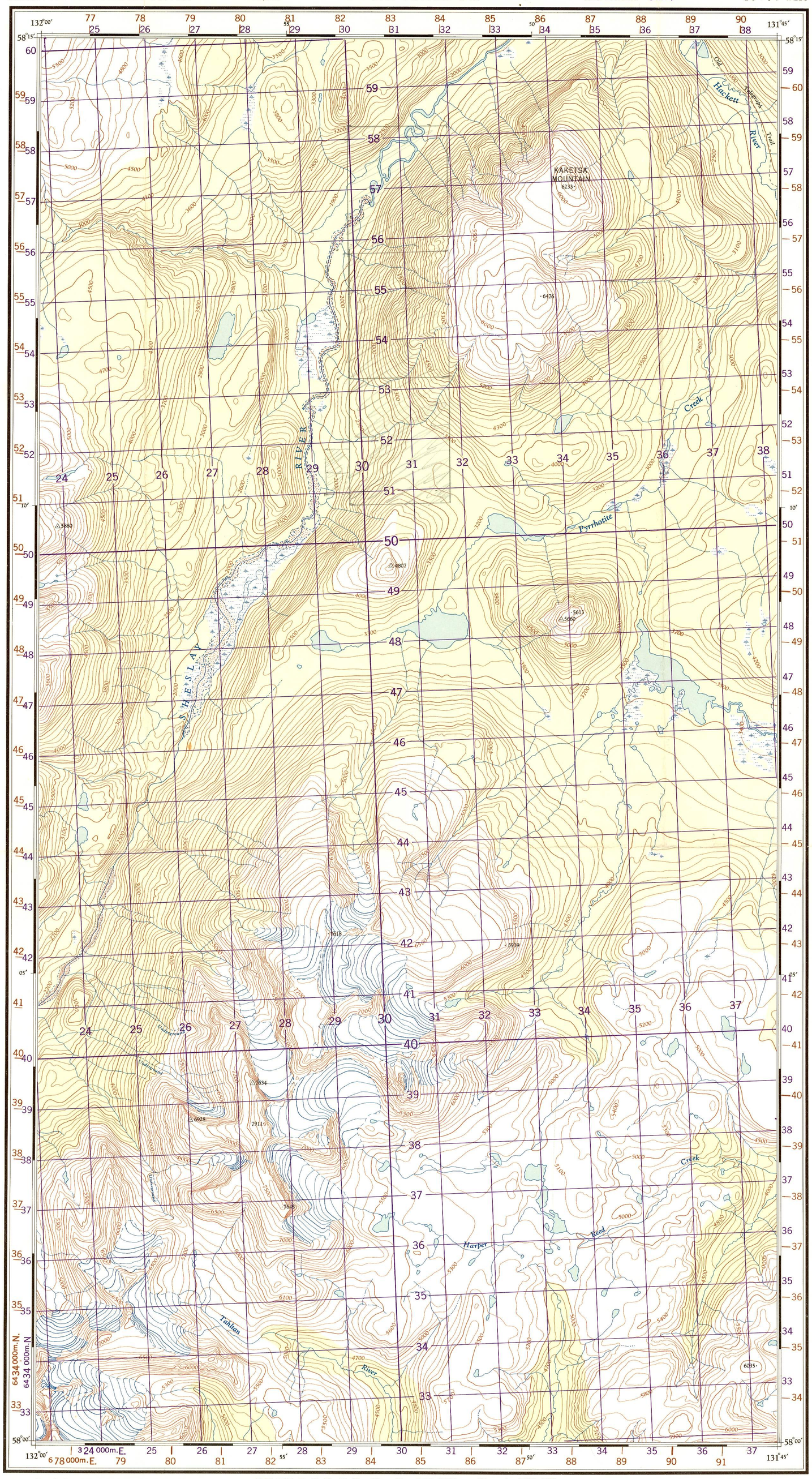

CONVERSION SCALE FOR ELEVATIONS

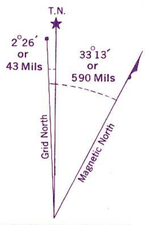

Use diagram only to obtain numerical values.
APPROXIMATE MEAN DECLINATION 1957 FOR CENTRE OF SHEET
Annual magnetic change 2·9′ westerly

GRID ZONE DESIGNATION	100,000 M. SQUARE IDENTIFICATION
9 V	U Q

TO GIVE A REFERENCE TO NEAREST 100 METRES

EXAMPLE: HORIZONTAL CONTROL POINT

EASTING: Read number on grid line immediately to left of point 27. Estimate tenths of a square from this line eastward to point. 3 — 273

NORTHING: Read number on grid line immediately below point 39. Estimate tenths of a square from this line northward to point. 4 — 394

MILITARY GRID REFERENCE 273394

Nearest similar grid reference 100,000 metres (about 63 miles)

ONE THOUSAND METRE
UNIVERSAL TRANSVERSE MERCATOR GRID
ZONE 9

BROWN NUMBERED TICKS INDICATE THE 1000 METRE U.T.M. GRID ZONE 8

Surveyed and compiled by the SURVEYS AND MAPPING BRANCH, BRITISH COLUMBIA, 1952.
Cartography and reproduction by the ARMY SURVEY ESTABLISHMENT, R.C.E. 1957.

This map was compared with satellite imagery obtained in 1979 and found to be up-to-date in all major features.

KENNICOTT LAKE

CASSIAR DISTRICT
BRITISH COLUMBIA

Scale 1:50,000
1.25 Inches to 1 Mile approximately

MAGNETIC DECLINATION 30°47′ EAST AT CENTRE OF MAP, 1957
Annual magnetic change 2·9′ westerly

On a comparé cette carte aux images prises par satellite en 1979; nous avons constaté que toutes ses caractéristiques principales étaient à jour.

REFERENCE

Roads:
- hard surface, all weather — more than 2 lanes
- hard surface, all weather — 2 lanes (18) less than 2 (Route No.)
- loose surface, all weather — 2 lanes wide or more
- " less than 2 lanes — all weather / dry weather
- Cart Track, Trail — Cart Track / Trail

Railways:
- normal gauge, multiple track — Station
- normal gauge, single track — Stop / Siding
- abandoned, or under construction
- narrow gauge, single track
- Bridge, underpass or overpass
- Tunnel

- Boundary, International
- " Province
- " County or District
- " Township or Parish
- " City or Town
- " Reservation, Indian, Military, etc
- Power Transmission Line
- Telephone or Telegraph, trunk route
- Horizontal Control Point
- Boundary Marker
- Bench Mark — BM 3025′
- Spot Elevation, (in feet) — . 4582
- Mine or Pit

Contour Interval 100 Feet
Elevations in Feet above Mean Sea Level.

Transverse Mercator Projection
North American Datum 1927

REFERENCE

- House, Building
- School
- Church
- " with conspicuous Tower or Spire
- Post Office
- Tower, Radio Mast, Lookout, etc.
- Cemetery — Cem
- Quarry
- Sand or Gravel Pit
- Cliff
- Cutting
- Embankment
- Dry River Bed
- Lighthouse
- Wharf or Pier
- Foreshore Flats — Mud
- Swamp or Marsh
- Lake or Pond, intermittent
- Glacier or Snowfield
- Stream, intermittent, indefinite
- Irrigation Canals, Ditches
- Inundated Land, seasonal
- Contours, elevation — 2500 2400
- " depression — 2500 2400
- " approximate — 2500 2400
- Forest, unclassified, Scrub

INDEX TO ADJOINING SHEETS

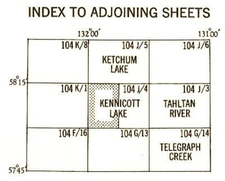

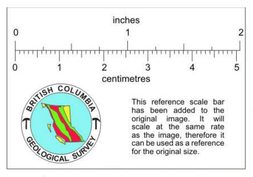

This reference scale bar has been added to the original image. It will scale at the same rate as the image, therefore it can be used as a reference for the original size.

KENNICOTT LAKE
104 J/4 WEST
EDITION 1 ASE
(1984)

861441