Refer to this Map as: 104 ¼ East EDITION 1 ASE SERIES A 721

NATIONAL TOPOGRAPHIC SYSTEM 1:50,000 **CANADA** FIRST EDITION 104 ¼ EAST

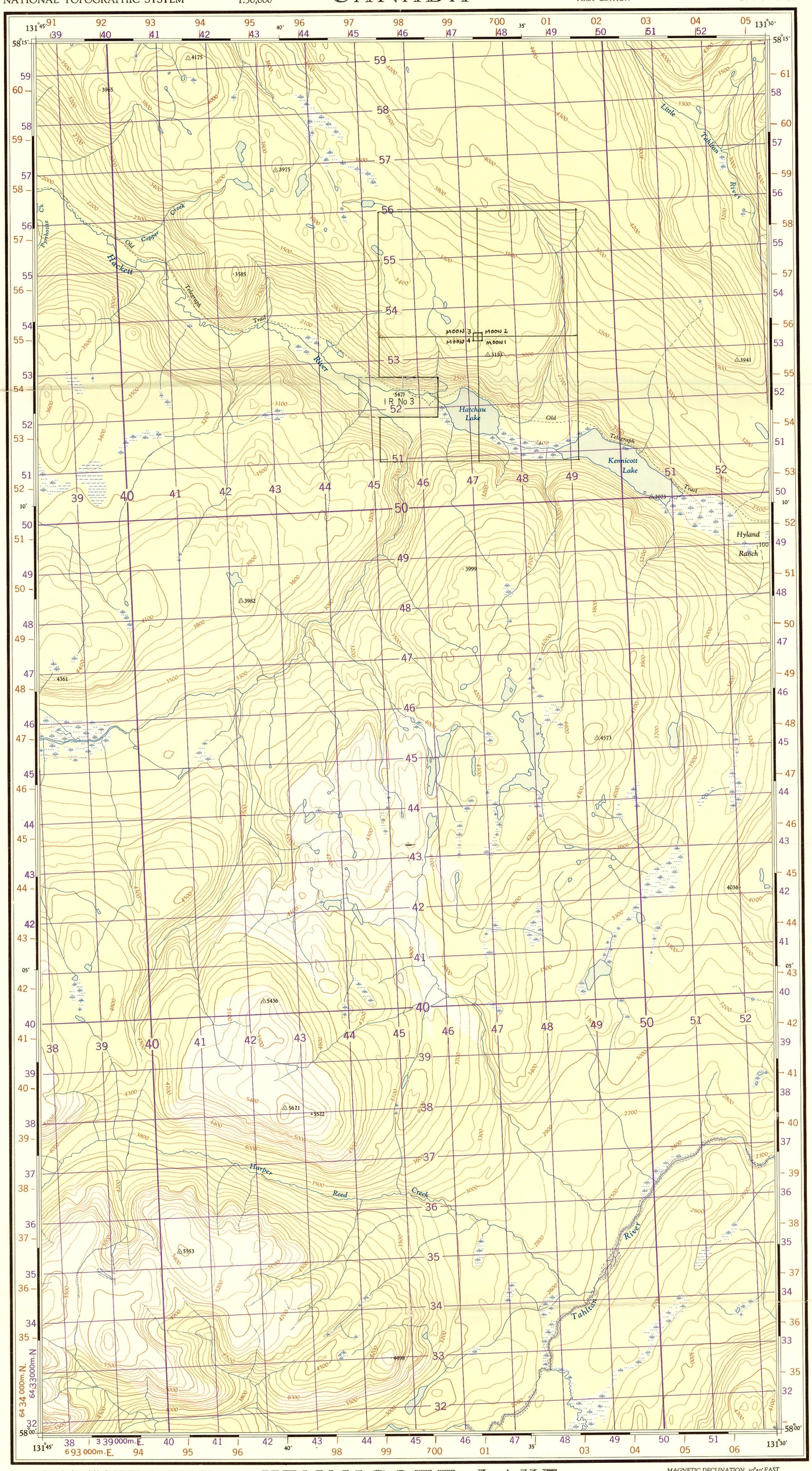

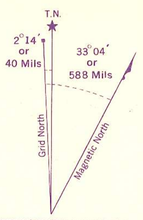

Use diagram only to obtain numerical values.
APPROXIMATE MEAN DECLINATION 1957
FOR CENTRE OF SHEET
Annual magnetic change 2·9′ westerly

GRID ZONE DESIGNATION	100,000 M. SQUARE IDENTIFICATION
9V	U Q

TO GIVE A REFERENCE TO NEAREST 100 METRES

EXAMPLE: HORIZONTAL CONTROL POINT

EASTING: Read number on grid line immediately to left of point 40; Estimate tenths of a square from this line eastward to point. 4 — 404

NORTHING: Read number on grid line immediately below point 35; Estimate tenths of a square from this line northward to point. 3 — 353

MILITARY GRID REFERENCE 404353

Nearest similar grid reference 100,000 metres (about 63 miles)

ONE THOUSAND METRE
UNIVERSAL TRANSVERSE MERCATOR GRID
ZONE 9

BROWN NUMBERED TICKS INDICATE THE 1000 METRE U.T.M. GRID ZONE 8

Surveyed and compiled by the SURVEYS AND MAPPING BRANCH, BRITISH COLUMBIA, 1952.
Cartography and reproduction by the ARMY SURVEY ESTABLISHMENT, R.C.E. 1957.

KENNICOTT LAKE

CASSIAR DISTRICT
BRITISH COLUMBIA

Scale 1:50,000
1.25 Inches to 1 Mile approximately

MAGNETIC DECLINATION 30°50′ EAST AT CENTRE OF MAP, 1957
Annual magnetic change 2·9′ westerly

REFERENCE

Roads:
- hard surface, all weather — more than 2 lanes / 2 lanes
- hard surface, all weather — Route No. 18 — less than 2
- loose surface, all weather — 2 lanes wide or more
- " less than 2 lanes — all weather / dry weather
- Cart Track, Trail — Cart Track / Trail

Railways:
- normal gauge, multiple track — Station
- normal gauge, single track — Stop
- abandoned, or under construction — Siding
- narrow gauge, single track
- Bridge, underpass or overpass
- Tunnel

Boundary, International
- " Province
- " County or District
- " Township or Parish
- " City or Town
- " Reservation, Indian, Military, etc
- Power Transmission Line
- Lot Number — 100
- Horizontal Control Point
- Boundary Marker
- Bench Mark — BM 3025′
- Spot Elevation, (in feet) — 4582
- Mine or Pit

Contour Interval 100 Feet
Elevations in Feet above Mean Sea Level.

Transverse Mercator Projection
North American Datum 1927

inches 0 1 2
0 1 2 3 4 5 centimetres

This reference scale bar has been added to the original image. It will scale at the same rate as the image, therefore it can be used as a reference for the original size.

REFERENCE

- House, Building
- School
- Church
- " with conspicuous Tower or Spire
- Post Office — P
- Tower, Radio Mast, Lookout, etc.
- Cemetery — Cem
- Quarry
- Sand or Gravel Pit
- Cliff
- Cutting
- Embankment
- Dry River Bed
- Lighthouse
- Wharf or Pier
- Foreshore Flats — Mud
- Swamp or Marsh
- Lake or Pond, intermittent
- Glacier or Snowfield
- Stream, intermittent, indefinite
- Irrigation Canals, Ditches
- Inundated Land, seasonal
- Contours, elevation — 2500 2400
- " depression — 2500 2400
- " approximate — 2500 2400
- Forest, unclassified, Scrub

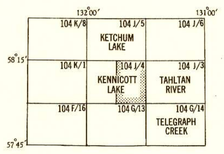

KENNICOTT LAKE
104 ¼ EAST
EDITION 1 ASE

861396