

SILVER CLOUD MINES LTD.

N. P. L.

602-409 GRANVILLE STREET
VANCOUVER, B.C.
V6C 1T2

March 9, 1987.

NEWS RELEASE
=====

The Company has been advised by the joint venture operators, Reward Resources Ltd. and Angle Resources Ltd. of further results from Silver Cloud Mines Ltd's property, the YELLOW CLAIM, located 8 miles southeast of Port Alberni on Vancouver Island.

Following initial drill results are from the Mineral Creek zone, on the YELLOW CLAIM.

Hole	Section	Azimuth	Dip	From (ft)	To (ft)	Length (ft)	Gold (oz/ton)
Y1-86	1700N	255	65	503.9	519.0	15.1	0.551
		including		503.9	512.1	8.2	1.01
				724.5	725.3	0.8	0.178
				806.7	823.0	16.3	0.067
		including		808.4	816.1	7.7	0.108
Y3-87	1500N	285	65	78.6	82.0	3.4	0.091
Y13-87	1850N	280	60	162.9	170.5	7.6	0.087
				330.4	390.1	59.7	0.102
		including		330.4	341.1	11.1	0.234

This Mineral Creek zone which is an extension of the adjoining Debbie Property presently being drilled by Nexus, Angle and Westmin, has been confirmed for a strike length of at least 500 m onto the YELLOW CLAIM and consists of pyritic, quartz-carbonate alteration with associated massive auriferous quartz veins, hosted by mafic volcanic rocks of the Sicker Group.

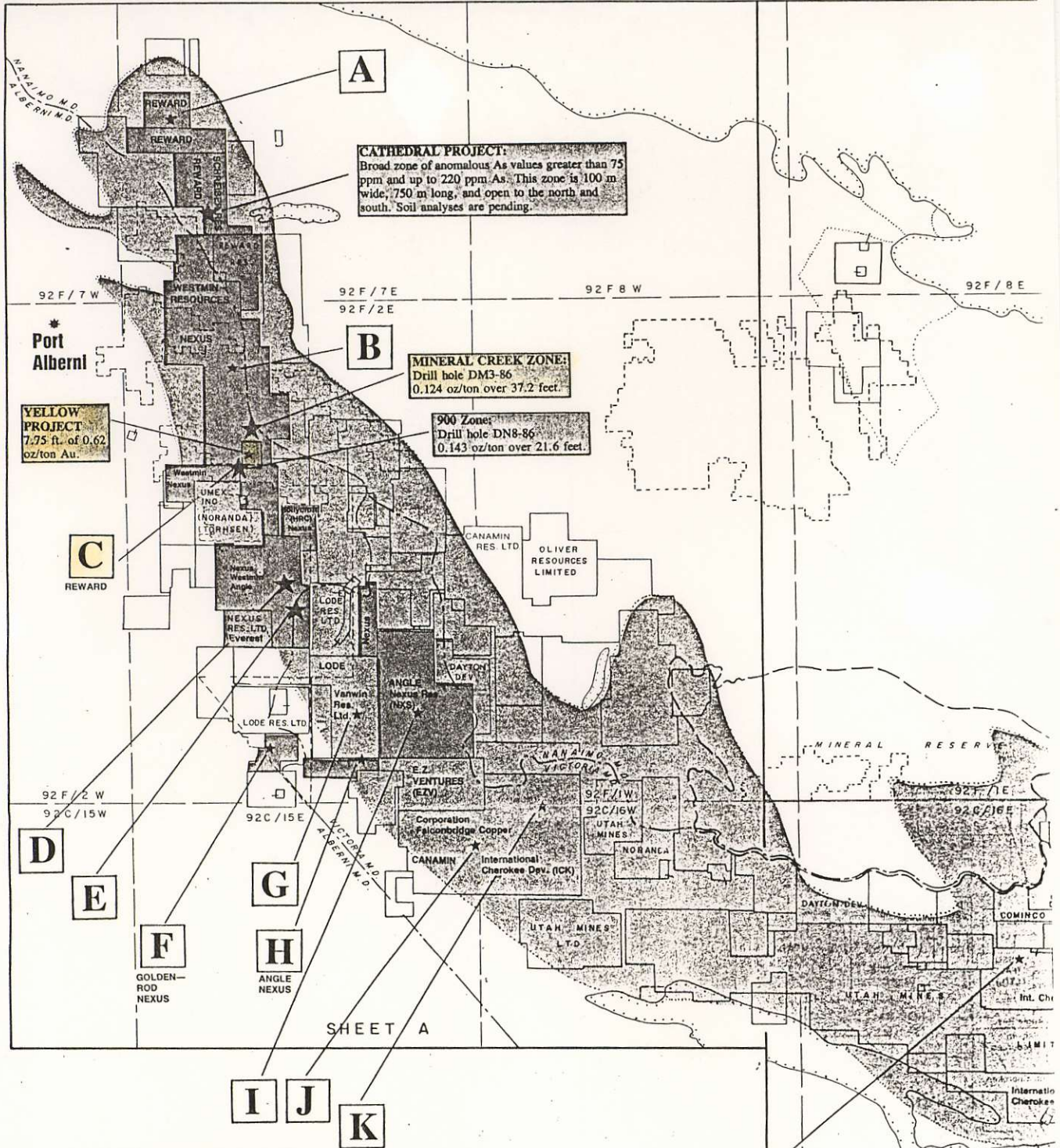
Nexus/Angle and Westmin have recently reported drilling results from two areas adjacent to the YELLOW CLAIM. In the upper Mineral Creek zone on strike with the test holes listed above, 0.311 oz/ton gold over 29.5 ft. was reported at the YELLOW CLAIM property's northern boundary. In the 900 zone, 3300 ft. southwest of Y1-86, 1.14 oz/ton gold over 44 ft. has been reported. The 900 zone is 240 ft west of the YELLOW CLAIM.

Further results are pending from the operator.

ON BEHALF OF THE BOARD OF DIRECTORS

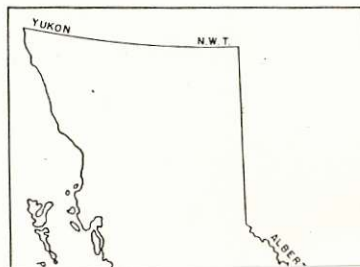
E. N. Ascroft, DIRECTOR.

This News Release has been prepared by E. N. Ascroft, a Director of the Company who accepts responsibility for its contents. The Vancouver Stock Exchange has neither approved nor disapproved the information contained herein.



ASSAY RESULTS

- A** - 56.6% Sb; 0.005 oz Au/T; 0.2 oz Ag/T.
- B** - 14.1% Zn; 0.87% Pb; 0.12% Cu
- 0.412 oz Au/T
- C** - Past production - 483 T grading 0.8 oz Au/T; 0.11 oz Ag/T
- 1420 ppb Au across 30 m
- D** - Production 6920 T grading 4.9% Cu; 0.4 oz Au/T; 0.3 oz Ag/T
- Assays of up to 11.8% Cu; 2.16 Au/T; 1.04 oz Ag/T.
- E** - 2.2m of 0.49 oz Au/T; 0.05 oz Ag/T; 0.09% Cu
- F** - Quartz veining - up to 3.08 oz Au/T; 2.88 oz Ag/T; 2.64% Zn; 3.46% Cu over 2.5-5 cm
- Massive Sulphides - up to 2.84% Cu; 1.36 oz Ag/T; 0.02 oz Au/T; 0.40% Zn in float
- G** - Up to 0.15 oz Au/T; 2.08% Cu; 6570 ppm Zn; 8.4 ppm Ag; 3666 ppm Pb from grab samples
- H** - 6702 ppm Cu; 2012 ppm Ni; 0.155 oz Pd/T; 0.048 oz Pt/T; from grab samples
- I** - Up to 0.104 oz Au/T; 1.12% Cu; 1140 ppm Co; 2012 ppm Ni; 145 ppb Pd; 100 ppb Pt from grab samples
- 190 ppb Pt; 871 ppm Co; 1106 ppm Cu; 4133 ppm Ni over 0.5m
- J** - Up to 0.6 oz Au/T; 0.66% Cu
- K** - Up to 0.7 oz Au/T
- L** - 10,000 ppb Au in silt
- M** - Up to 1.58% Cu; 0.041 oz Au/T; 0.64 oz Ag/T
- N** - Up to 0.14 oz Au/T; 1.84% Zn; 1011 ppm Cu
- O** - 9.8' of 0.132 oz Au/T; 3.17 oz Ag/T; 5.87% Zn; 1.26% Cu; 2.48% Pb



The map has been compiled from information received from the actual locations of claims and buildings in the ground.

Reward Resources
1002-475 Howe Street
Vancouver, B.C.
(RWR-V)

Angle Resources Ltd.
1002-475 Howe Street
Vancouver, B.C.
(AGU-V)

March 3, 1987

GOLD INTERSECTIONS AT MINERAL CREEK,
YELLOW PROJECT, PORT ALBERNI, B.C.

Reward Resources Ltd., as operator, reports initial drill results from the Mineral Creek zone. Extensions of the Mineral Creek zone presently being drilled by Nexus/Angle and Westmin on their Debbie Property confirmed for a strike length of at least 500 m onto the Yellow property.

<u>Hole</u>	<u>Section</u>	<u>Azimuth</u>	<u>Dip</u>	<u>From</u> (ft)	<u>To</u> (ft)	<u>Length</u> (ft)	<u>Gold</u>
Y1-86	1700N	255° Including	65°	503.9	519.0	15.1	.551
				503.9	512.1	8.2	1.01
				724.5	725.3	0.8	.178
				806.7	823.0	16.3	.067
				808.4	816.1	7.7	.108
Y3-87	1500N	285°	65°	78.6	82.0	3.4	.091

Mineralized Intersections Pending Results:

<u>Hole</u>	<u>Section</u>	<u>Azimuth</u>	<u>Dip</u>	<u>From</u> (ft)	<u>To</u> (ft)	<u>Length</u> (ft)
Y7-87	1700N	265°	60°	211.9	287.1	75.2
				470.8	475.2	4.4
				596.8	675.2	78.4
				899.3	931.4	32.1
				970.1	993.8	23.7
Y10-87	1660N	280°	75°	1145.7	1179.3	33.6
				703.2	753.0	49.8
				763.3	777.1	13.8
Y11-87	1850N	280°	75°	830.3	1043.0	113.3
				110.6	316.9	206.3
				406.0	439.6	33.6
				478.7	571.3	92.6
Y13-87	1850N	280°	60°	624.8	701.1	76.3
				99.7	468.8	369.1
Y16-87	1850N	300°	60°	181.6	299.5	117.9

Other holes numbering up to Y20-87 are in the process logged.

The Mineral Creek zone consists of pyritic, quartz-carbonate alteration with associated massive auriferous quartz veins, hosted by mafic volcanic rocks of the Sicker Group.

The Mineral Creek zone was discovered in the late 1890's and during the 1930's underground development was undertaken on several large quartz veins containing visible gold.

Nexus/Angle and Westmin have recently reported drilling results from two areas adjacent to the Yellow property. In the upper Mineral Creek zone, on strike with the test holes listed above, 0.311 oz/ton Au over 29.5 ft was reported at the Yellow property's northern boundary. In the 900 zone, 3300 ft southwest of Y1-86, 1.14 oz/ton Au over 44 ft has been reported. The 900 zone is 240 ft west of the Yellow property.

Reward Resources Ltd.

Per: 

Leon E. Nowek

The Vancouver Stock Exchange has neither approved nor disapproved of the contents of this News Release.

Westmin Resources Limited
904-1055 Dunsmuir Street
Vancouver, B.C.
V7X 1C4 (604) 681-2253

Angle Resources Ltd.
1002-475 Howe Street
Vancouver, B.C.
V6C 2B3 (604) 682-8567

Nexus Resource Corporation
1002-475 Howe Street
Vancouver, B.C.
V6C 2B3 (604) 682-8567

February 23, 1987

HIGH GRADE GOLD INTERSECTED
DEBBIE PROJECT, PORT ALBERNI, VANCOUVER ISLAND, B.C.

Westmin Resources Limited, as operator of the Debbie project, reports high grade assays from another drill hole in the 900 Zone. Assays from three previous drill holes in this zone were released in January.


<u>Hole</u>	<u>Grid</u> (m)	<u>Dip</u>	<u>From</u> (ft)	<u>To</u> (ft)	<u>Length</u> (ft)	<u>Au</u> (oz/T)
DN50-87	8+38N, 0+35E	-70°E	182.7	227.0	44.3	1.137
		includes	201.7	227.0	25.3	1.803


The contribution of metallics to these uncut fire assays, as well as the observation in drill core of 77 grains of visible gold, indicate a substantial portion of the gold in this intersection is coarse grained free gold. The highest single assay is 5.70 oz Au/T over 3.3 feet.

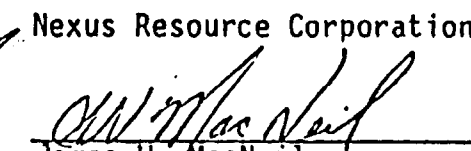
The 900 Zone is located 4,000 feet SSW of the Mineral Creek Zone from which assay data were recently reported. Both zones occur in volcanic rocks of the Sicker Group.

For further information contact Dr. A. E. Soregaroli (681-2253) or Mr. R. R. Walker (286-1814) at the Westmin offices.

Westmin Resources Limited Angle Resources Ltd. Nexus Resource Corporation


A. E. Soregaroli


Leon E. Nowek


James W. MacNeil

This news release was prepared by Westmin Resources Limited who accepts responsibility for its contents. The Vancouver Stock Exchange has neither approved or disapproved its contents.