DEPARTMENT OF LANDS, FORESTS, AND WATER RESOURCES
BRITISH COLUMBIA
HONOURABLE R. A. WILLIAMS, MINISTER
N. PEARSON, ASSOCIATE DEPUTY MINISTER OF LANDS A. H. RALFS, DIRECTOR OF SURVEYS AND MAPPING

NTS MAP 82G/SW
SECOND STATUS EDITION – October 1974

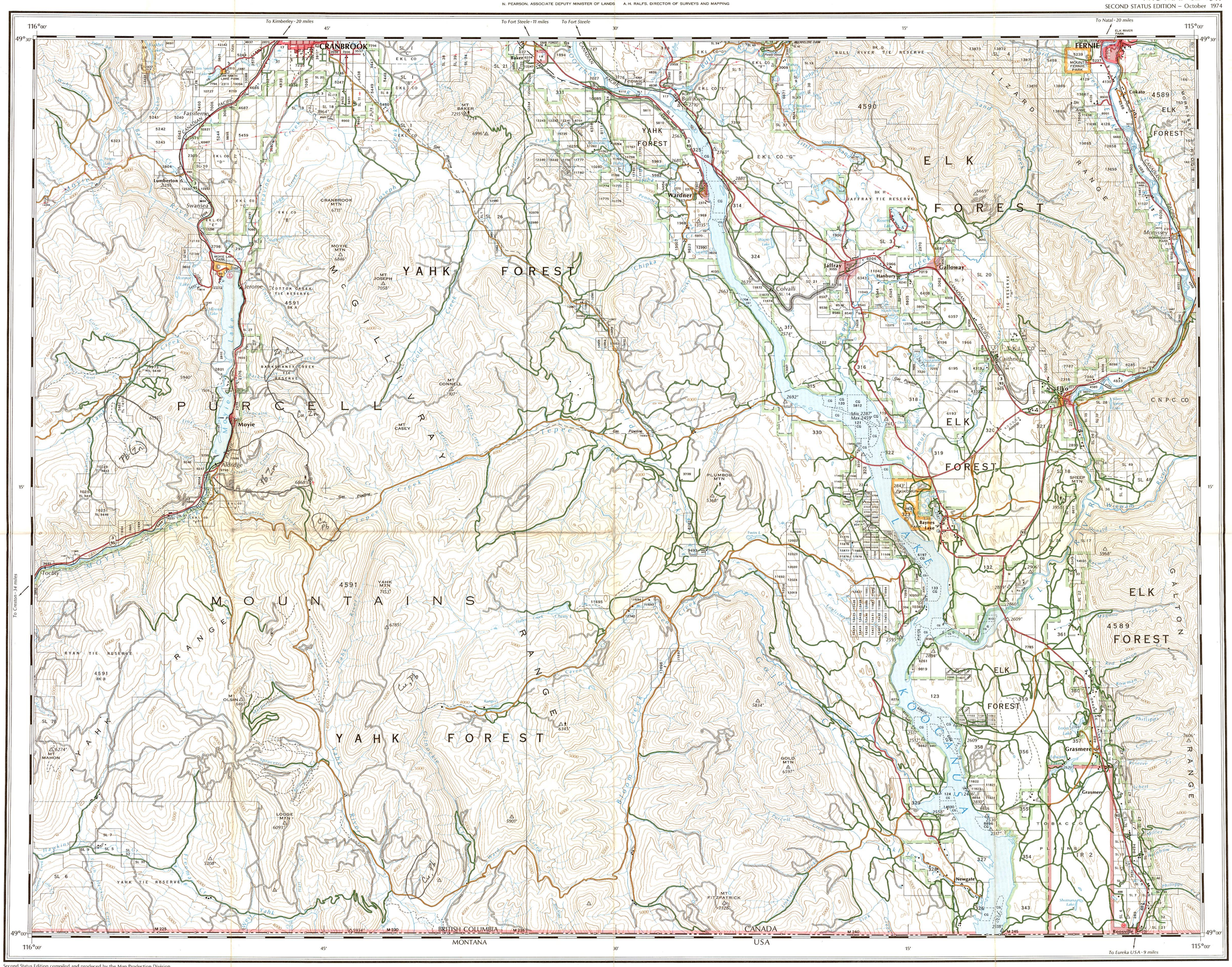

Second Status Edition compiled and produced by the Map Production Division, Surveys and Mapping Branch, Department of Lands, Forests, and Water Resources, Victoria, B.C., 1974-75

Lands on this map may be zoned as agricultural land reserves.
Enquiries should be made to the appropriate Regional District office.

District land lot numbers – **1034** Section numbers within Townships – **34**
Sub lots within District lots – **SL 34**

District land lots, 3 acres or less, may not be shown due to the scale of this map.
For detailed information see Departmental Reference Map.

Mineral claims are not shown on this map.

Land Commissioners' Offices are located in Cranbrook and Fernie

REFERENCE

RESERVED LANDS
- Boundaries: Park (Less than 10 acres)
- Forest
- Tree Farm Licence
- Water Supply
- Other Government Reserves — 1273 GR

SURVEYED LANDS
- Vacant Crown Land — 1273
- Alienated or covered by application under the Land Act — 1273
- Flooded areas which are Crown Granted — 1273 CG
- Timber or Pulp Lease, Licence, or Timber Berth — TL, PL, or TB
- Indian Reserve — IR
- International or Interprovincial Boundary and Monument
- Land District Boundary
- Municipal Boundary
- Campground (Government)
- Mine (Operating)
- Historic Monument
- Buildings: Rural
  - Post Office — P
  - School — S
  - Urban
  - Hospital — H
  - Church

ELKO

BRITISH COLUMBIA
KOOTENAY LAND DISTRICT
Scale 1:125,000 or 1 Inch to 2 Miles approximately

Miles 1 0 2 4 6 8 10 Miles

Scale of Kilometres

1 0 2 4 6 8 10 12 14 16

Magnetic Declination approximately 21°01' East at centre of map, 1975
Decreasing approximately 3' annually.

Universal Transverse Mercator Projection

Maps and indexes with price lists may be obtained from
the Map Production Division, British Columbia Lands
Service, Parliament Buildings, Victoria, B.C.

LITHOGRAPHED IN CANADA BY K. M. MACDONALD, QUEEN'S PRINTER, VICTORIA, BRITISH COLUMBIA

861258

REFERENCE

- Roads: Hard Surface — Divided, More than 2 Lanes, 2 Lanes
  - Loose Surface, Main
  - Loose Surface, Secondary (may be private, closed or uncuable)
  - Rough
- Trail
- Highway Route Number — 3
- Railway
- Power Line (Main)
- Lighthouse
- Survey Control Station (Main) — With Lighthouse
- Elevation in feet above mean sea-level — .8115'
- Contours (Interval 200 feet) — 5000
- Depression
- Swamp or Marsh
- Intermittent Lake or Seasonal Inundation
- Mud, Sand, or Gravel
- Glacier or Icefield
- Dyke
- Customs Office
- Communications Tower
- Forest Service Lookout
- Seaplane Landing (With Facilities)

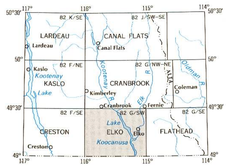

INDEX TO ADJOINING MAPS

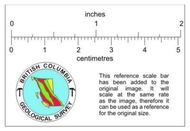

This reference scale bar has been added to the original image. It will scale at the same rate as the image, therefore it can be used as a reference for the original size.

ELKO, B.C.
MAP 82 G/SW
SECOND STATUS EDITION