Refer to this map as: 82 F EDITION 2 MCE SERIES A 502

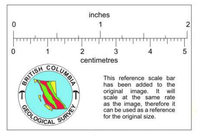

This reference scale bar has been added to the original image. It will scale at the same rate as the image, therefore it can be used as a reference for the original size.

TEN THOUSAND METRE
UNIVERSAL TRANSVERSE MERCATOR GRID
ZONE 11

GRID ZONE DESIGNATION	100,000 M. SQUARE IDENTIFICATION
11 U	MF INF MENE 55 5

EXAMPLE OF METHOD USED TO GIVE A REFERENCE TO NEAREST 1000 METRES

THE FOLLOWING GRID REFERENCE IS A SAMPLE ONLY AND DOES NOT REFER TO A POINT ON THIS MAP

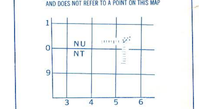

REFERENCE POINT	ROCKS (as above)
SQUARE: Read letters of 100,000 m. square	NU
EASTING: Read number on grid line immediately to left of point	5
Estimate tenths of a square from this line eastward to point.	4
NORTHING: Read number on grid line immediately below point	54
Estimate tenths of a square from this line northward to point.	0
	4
	04
EXAMPLE MILITARY GRID REFERENCE	NU5404

If reporting beyond 15° in any direction, prefix Grid Zone Designation as: 15VNU5404

RELIABILITY DIAGRAM - CROQUIS D'EXACTITUDE

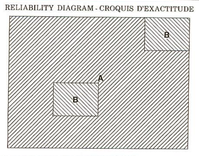

A Large scale mapping, photogrammetric, 1971.
B Large scale mapping, photogrammetric, updated from 1969 aerial photography.

A Cartographie à grande échelle, photogrammétrie, 1971.
B Cartographie à grande échelle, photogrammétrie, mise à jour à l'aide de photographies aériennes prises en 1969.

Produced, 1971, by the SURVEYS AND MAPPING BRANCH, DEPARTMENT OF ENERGY, MINES AND RESOURCES. Printed 1973.

Magnetic declination 1972 varies from 21°54' easterly at centre of west edge to 21°22' easterly at centre of east edge. Mean annual change 2.8' westerly.

Copies may be obtained from the Canada Map Office, Department of Energy, Mines and Resources, Ottawa, or your nearest map dealer.

© Canada Copyrights Reserved 1973

Ces cartes sont en vente au Bureau des Cartes du Canada, ministère de l'Energie, des Mines et des Ressources, Ottawa, ou chez le vendeur le plus près.

© Canada 1973, tous droits réservés

Établie en 1971, par la DIRECTION DES LEVÉS ET DE LA CARTOGRAPHIE, MINISTÈRE DE L'ÉNERGIE, DES MINES ET DES RESSOURCES. Imprimée en 1973.

La déclinaison magnétique pour 1972 varie de 21°54' Est au centre de la limite Ouest à 21°22' Est au centre de la limite Est. Variation moyenne annuelle 2.8' Ouest.

NELSON
BRITISH COLUMBIA

Scale 1:250,000 Échelle

Miles 5 0 5 10 15 20 Miles

Kilometres 5 0 5 10 15 20 25 30 Kilomètres

CONTOUR INTERVAL 500 FEET
Elevations in Feet above Mean Sea Level
North American Datum 1927
Transverse Mercator Projection

ÉQUIDISTANCE DES COURBES 500 PIEDS
Élévations en pieds au-dessus du niveau moyen de la mer
Système de référence géodésique nord-américain, 1927
Projection transverse de Mercator

Roads:		
hard surface, all weather	dual highway	more than 2 lanes
hard surface, all weather	2 lanes	less than 2 lanes
loose or stabilized surface, all weather	2 lanes or more	less than 2 lanes
loose surface, dry weather		
cart track		
trail or portage		

FOR COMPLETE REFERENCE SEE REVERSE SIDE

Routes:		
pavée, toute saison	2 chaussées séparées	plus de 2 voies
pavée, toute saison	2 voies	moins de 2 voies
gravier agglomeré, toute saison	2 voies ou plus	moins de 2 voies
de gravier période sèche		
de terre		
sentier ou portage		

POUR UNE LISTE COMPLÈTE DES SIGNES, VOIR AU VERSO

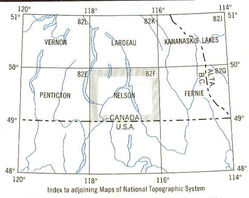

Index to adjoining Maps of National Topographic System
Tableau d'assemblage du Système national de référence cartographique

861255

NELSON
82F
EDITION 2