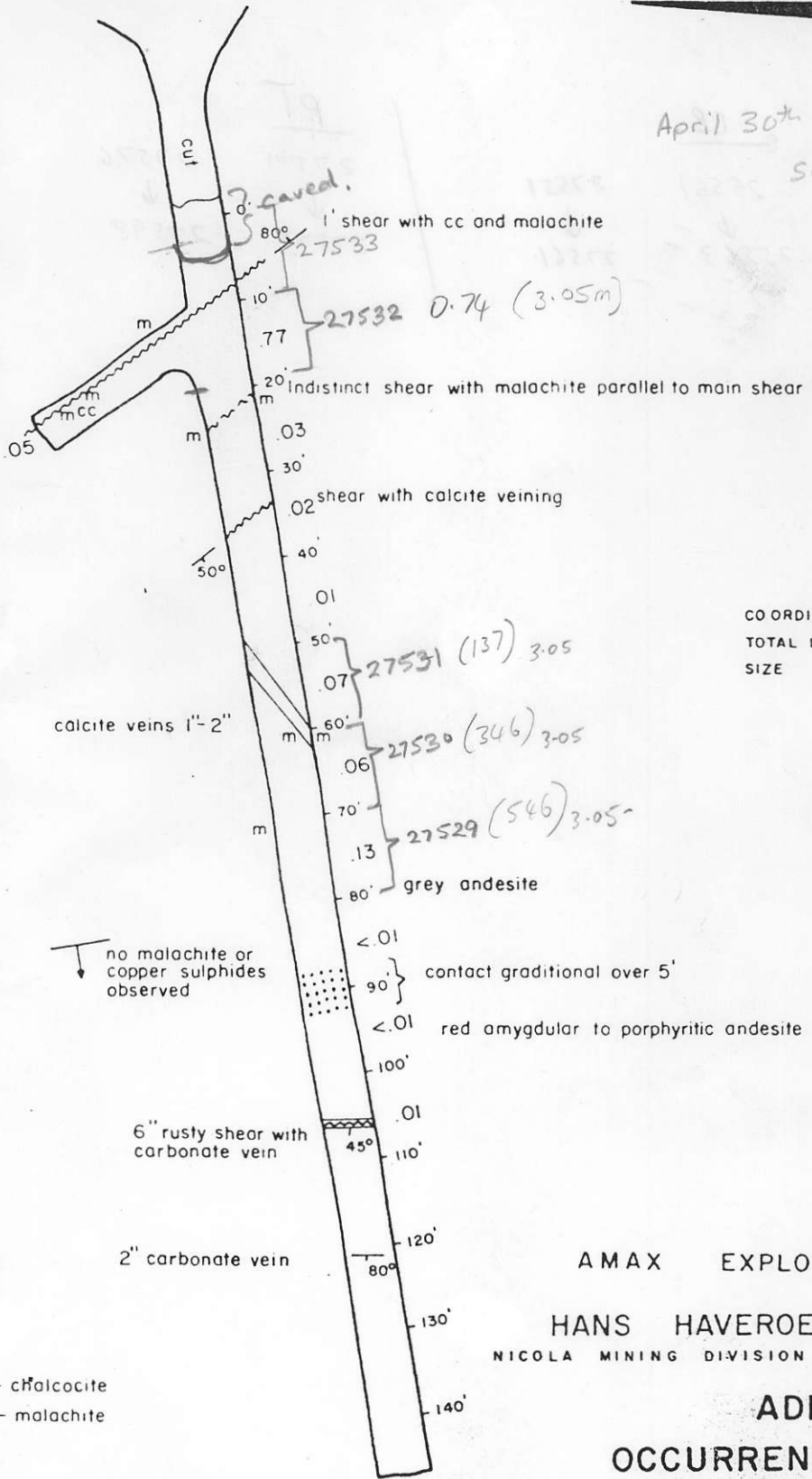


Done



April 30<sup>th</sup> 1992  
Sampling  
RW/1302



COORDINATES	107N 4+60E
TOTAL LENGTH	146'
SIZE	5' x 6'

no malachite or copper sulphides observed

cc - chalcocite  
m - malachite

AMAX EXPLORATION INC.  
HANS HAVEROEN PROPERTY  
NICOLA MINING DIVISION — BRITISH COLUMBIA

ADIT  
OCCURRENCE No.6

SCALE: 1" = 20'

To accompany report: "1972 HANS HAVEROEN PROPERTY" by T.J.R.Godfrey

N.T.S. Ref. 92 H/15

861145

2750

RW  
27526  
↓  
27544

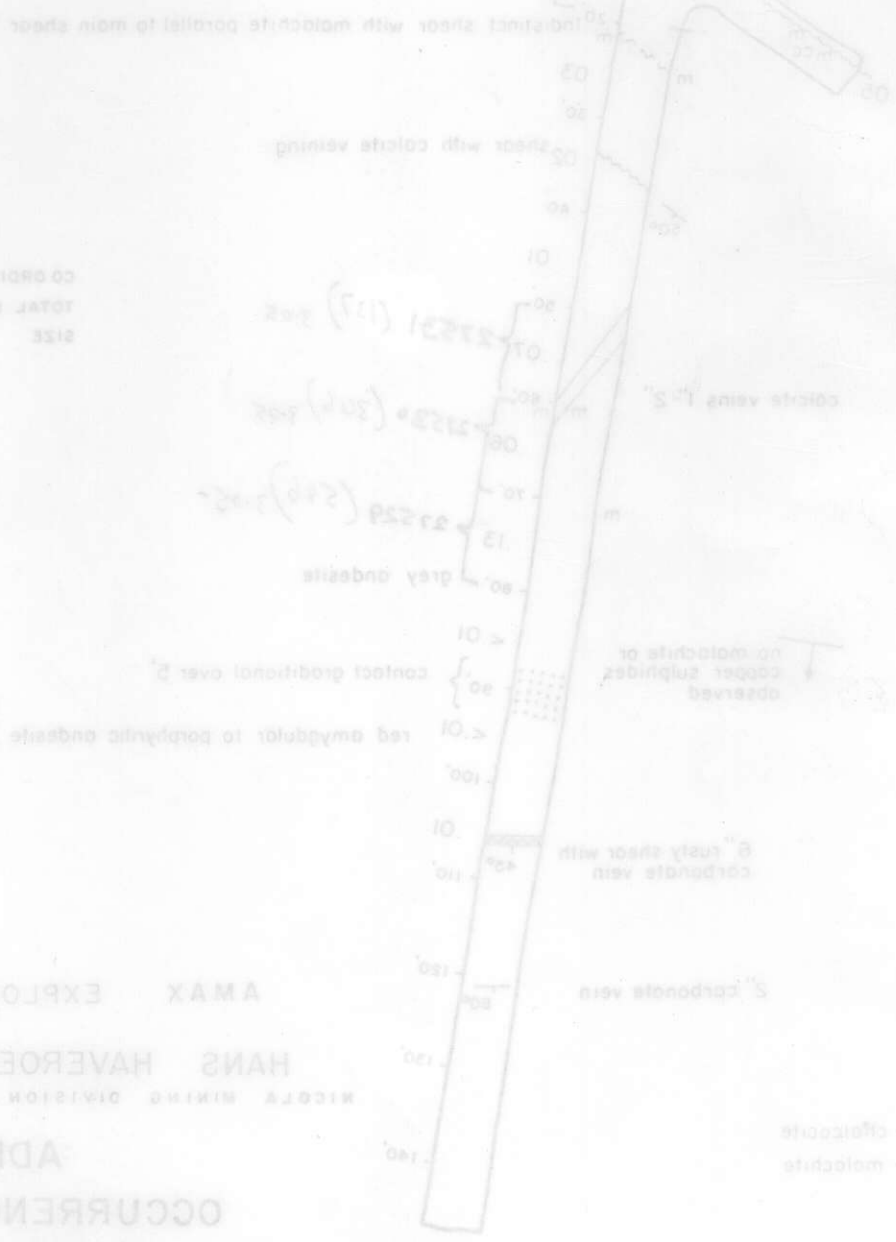
BB  
25561  
↓  
25563

27551  
↓  
27561

PT  
27501  
↓  
27525

27576  
↓  
27598

COORDINATES  
TOTAL LENGTH  
SIZE



AMAX EXPLORATION INC.  
HANS HAVEROEN PROPERTY  
NICOLA MINING DIVISION — BRITISH COLUMBIA

ADIT  
OCCURRENCE No. 6

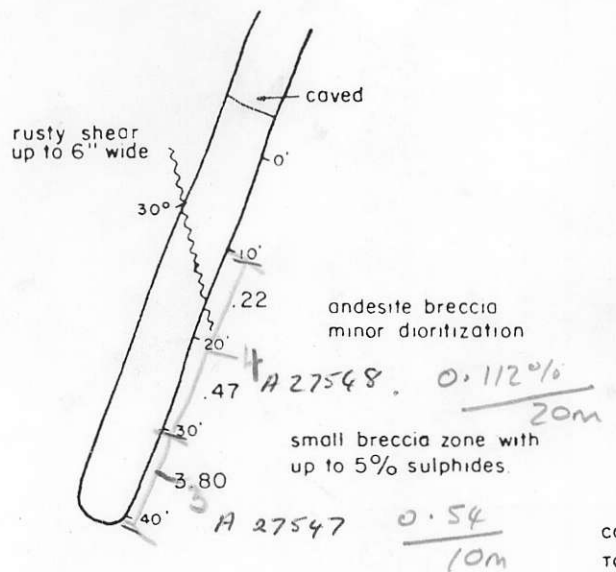
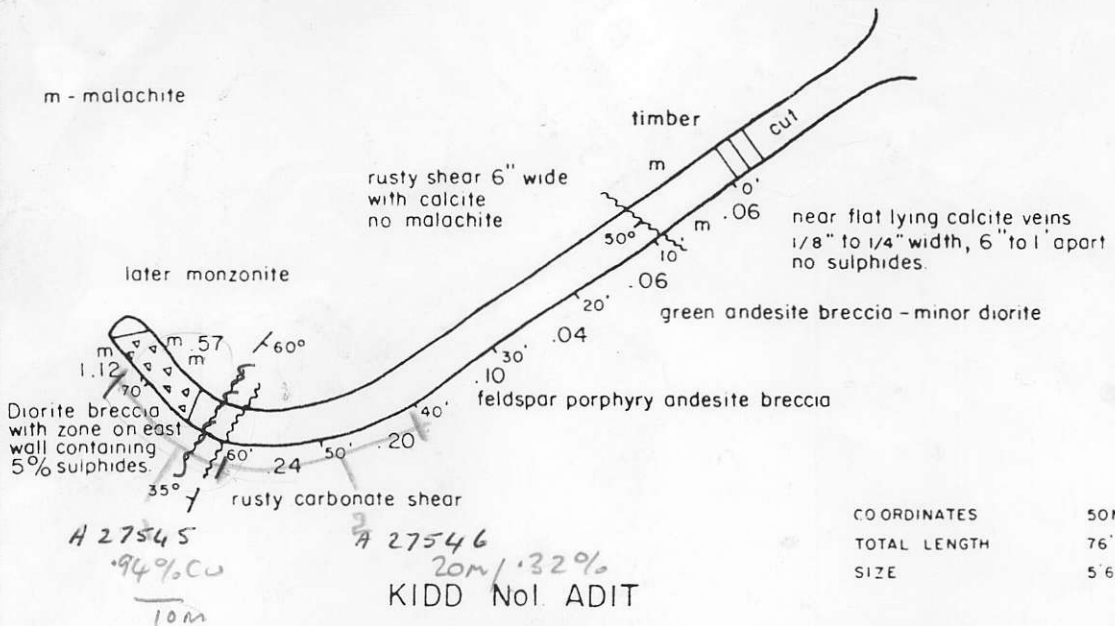
SCALE: 1" = 20'

To accompany report "1975 HANS HAVEROEN PROPERTY" by T. R. ...

811145

DO

m - malachite



KIDD No.2 ADIT

SCALE 1:240  
Change to 1:250.

AMAX EXPLORATION INC.  
HANS HAVEROEN PROPERTY  
NICOLA MINING DIVISION — BRITISH COLUMBIA

~~Adit 3~~

OCCURRENCE No.12

SCALE: 1" = 20'

To accompany report: "1972 HANS HAVEROEN PROPERTY" by T.J.R Godfrey