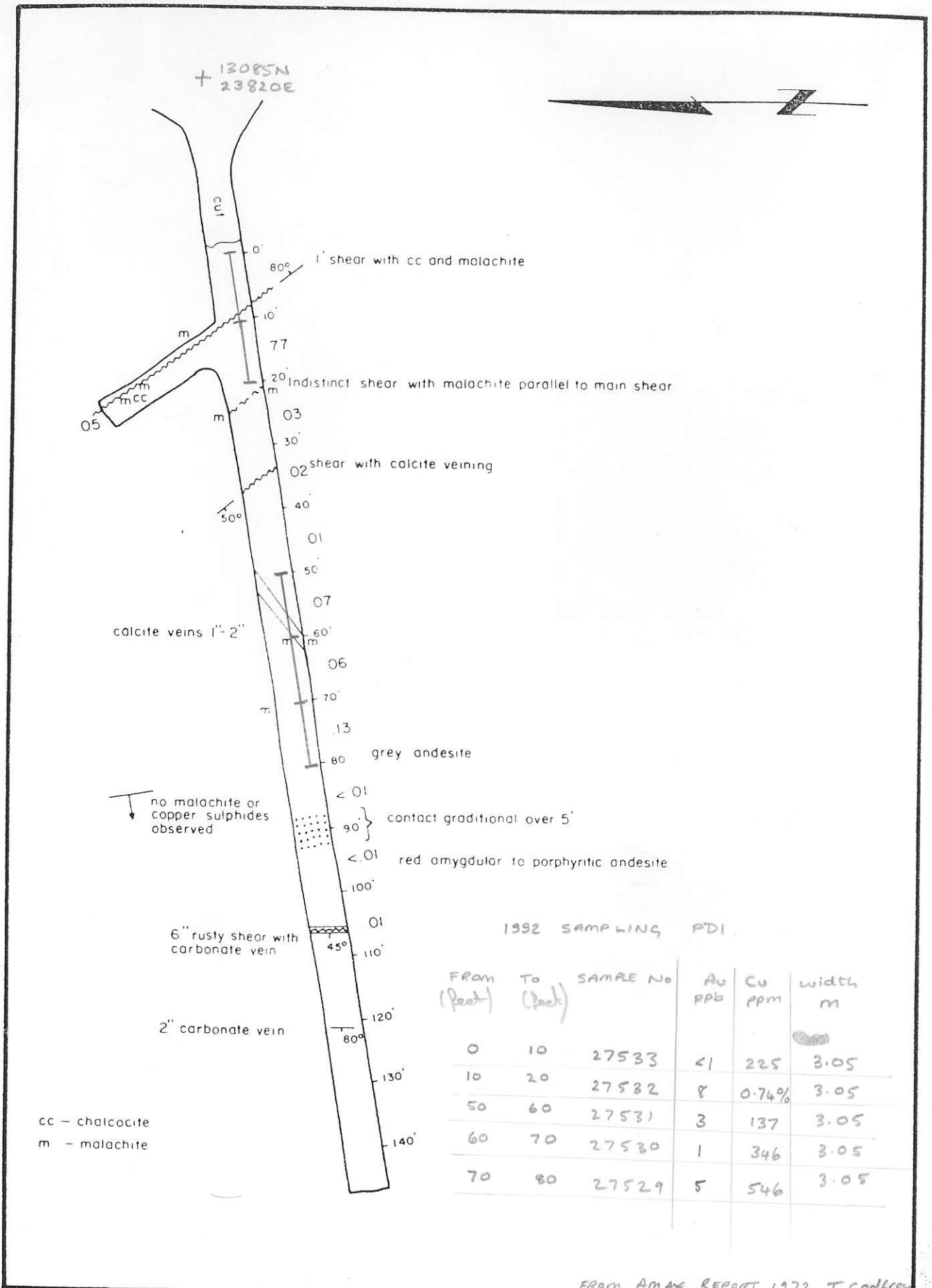
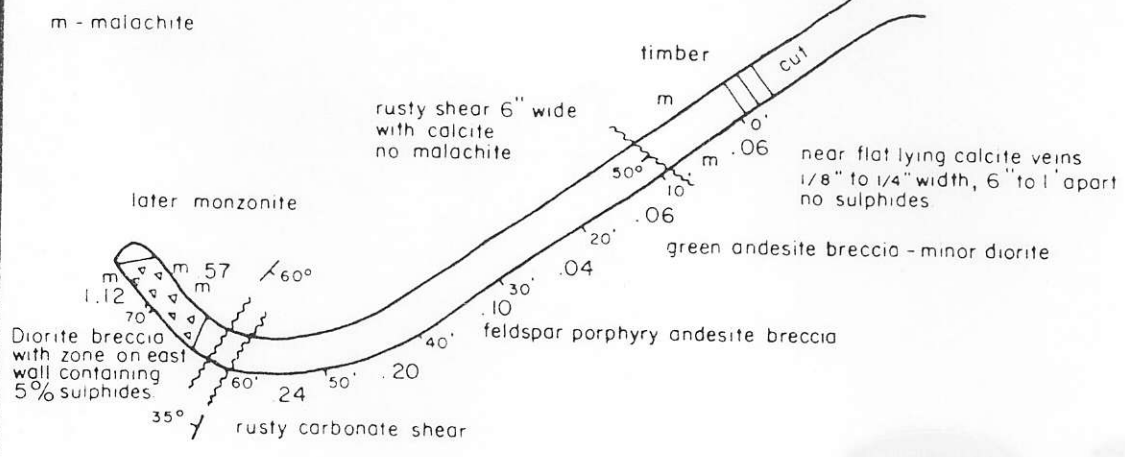


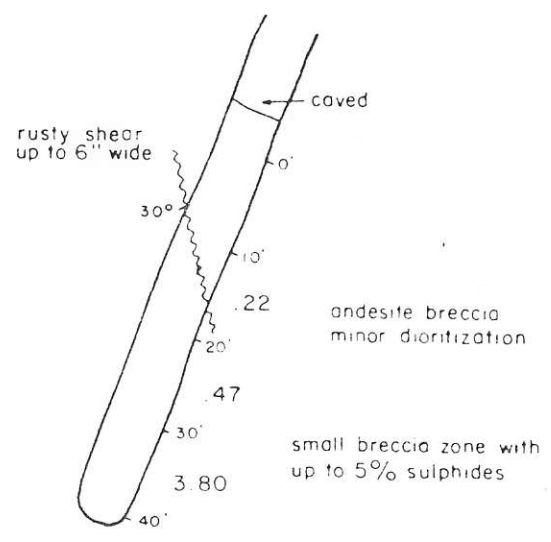
1992 SAMPLING PDI

From (feet)	To (feet)	Sample No.	Au ppb	Cu ppm	Width (m)
0	10	27533	>1	225	3.05
10	20	27532	8	0.74%	3.05
50	60	27531	3	137	3.05
60	70	27530	1	346	3.05
70	80	27529	5	546	3.05





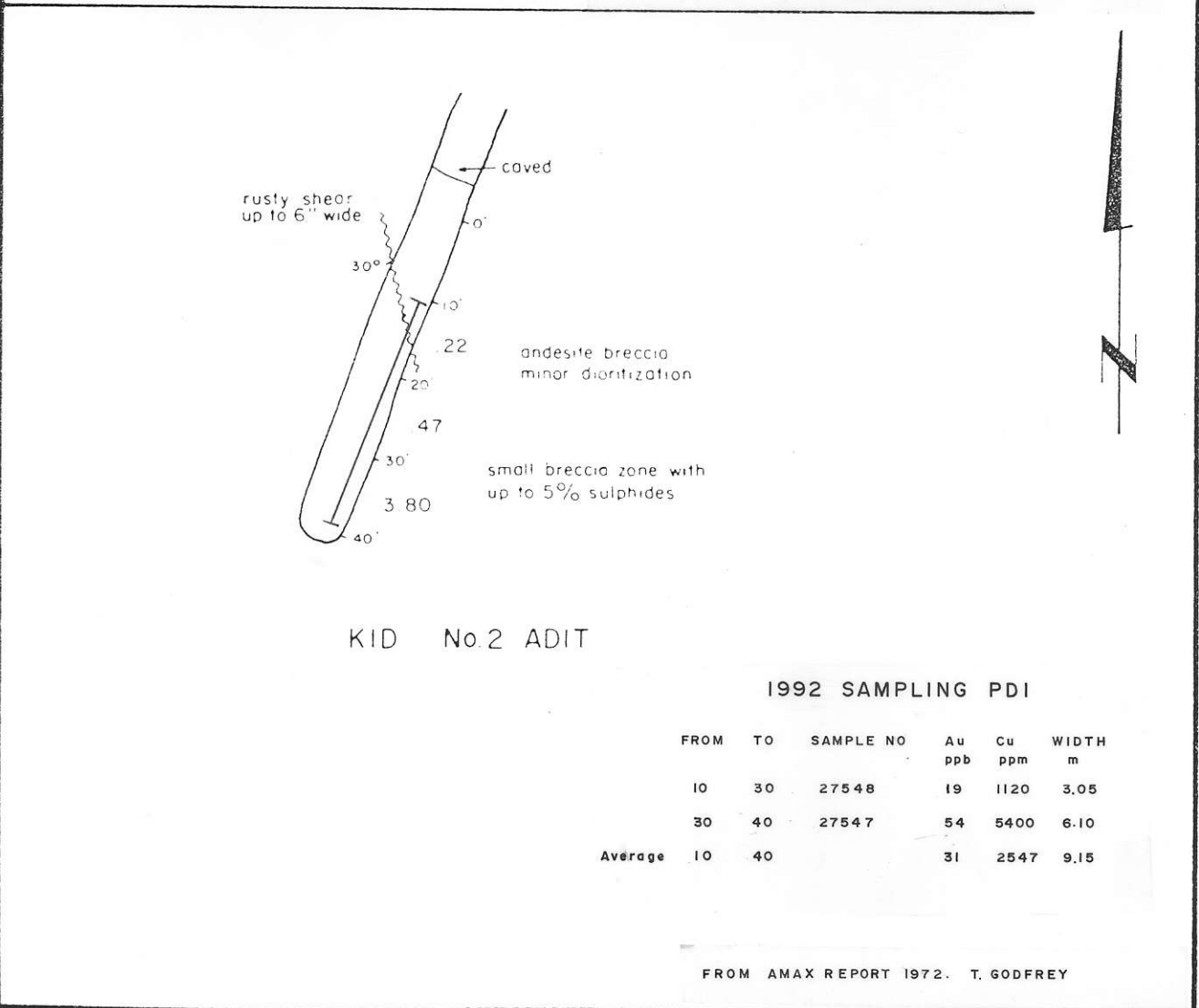
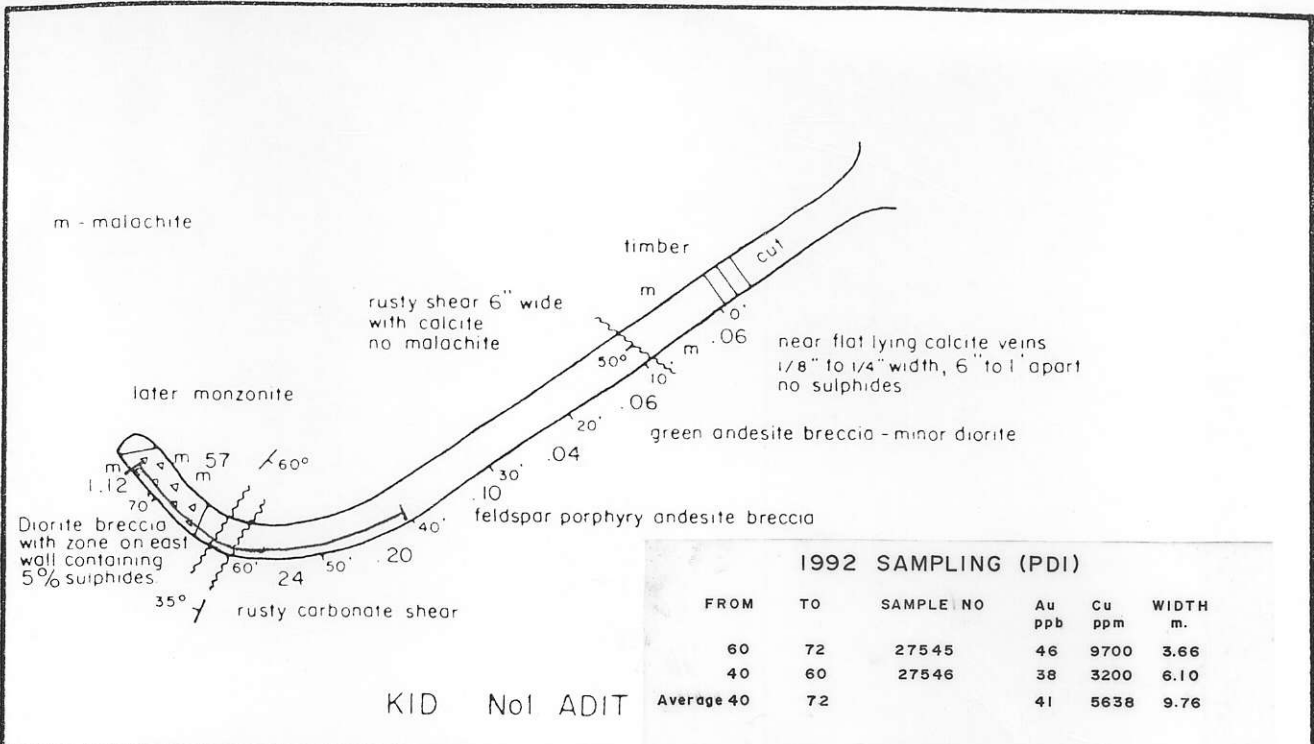
KID No.1 ADIT

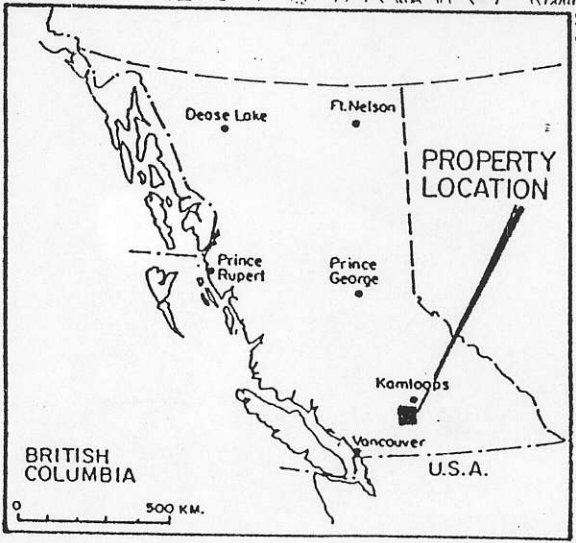
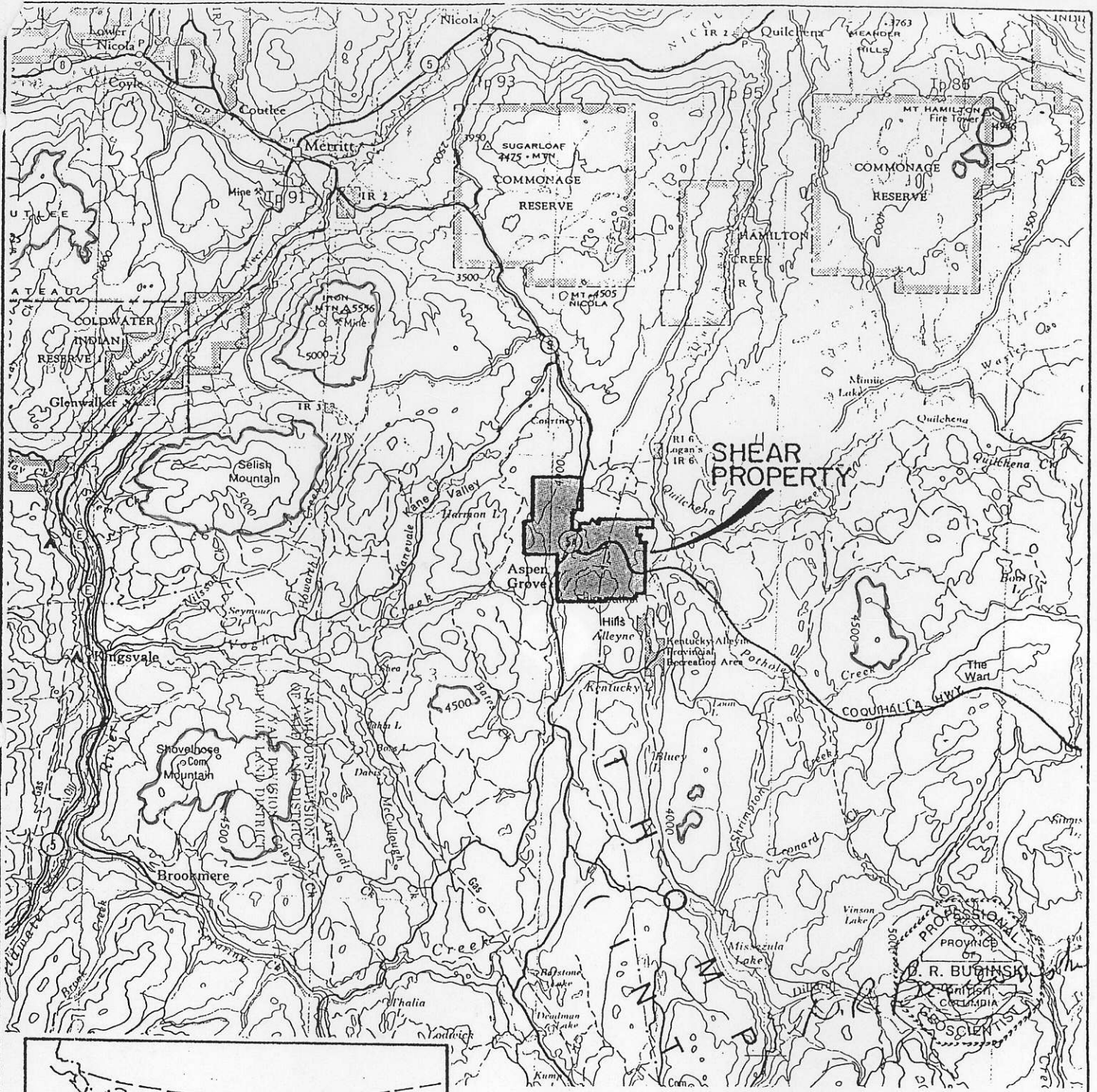


KID No.2 ADIT



W





ORCAN MINERAL ASSOCIATES LTD. CONSULTANTS  
VANCOUVER, CANADA

**POE** NORTHAIR MINES LTD.

SHEAR PROPERTY

# LOCATION MAP

NICOLA M.D., B.C. N.T.S. 92H-15

SCALE 1:250,000 AUGUST 1991