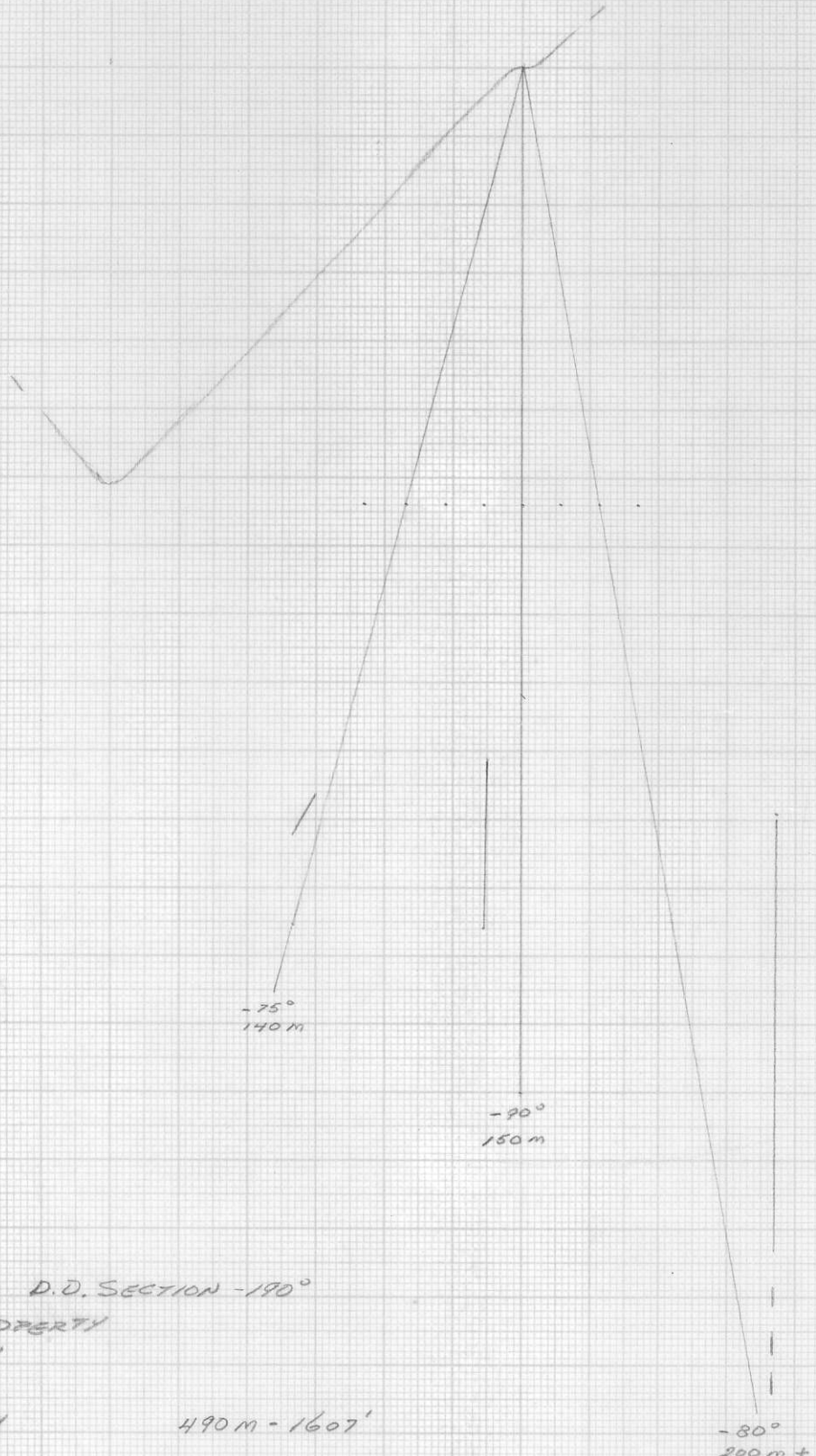


150M

100M

50M

SL



-75°
140M

-90°
150M

-80°
200M+

PROPOSED D.D. SECTION -190°
 APRIL PROPERTY
 SITE "B"
 1:1000
 MAY 1984

490M - 1607'

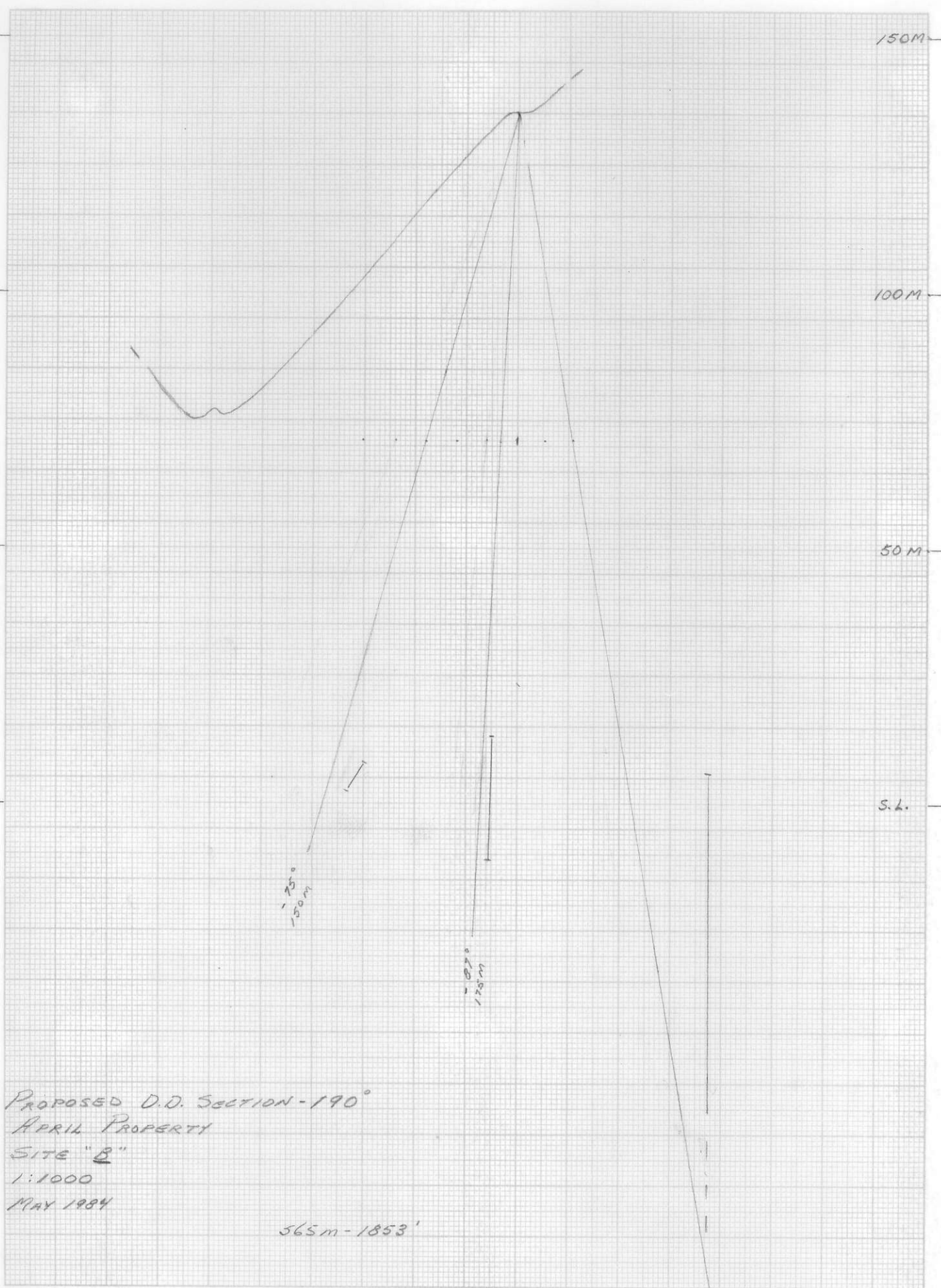
861045
 APRIL

150M

100M

50M

S.L.



PROPOSED D.D. SECTION - 190°
 APRIL PROPERTY
 SITE "B"
 1:1000
 MAY 1984

565m - 1853'

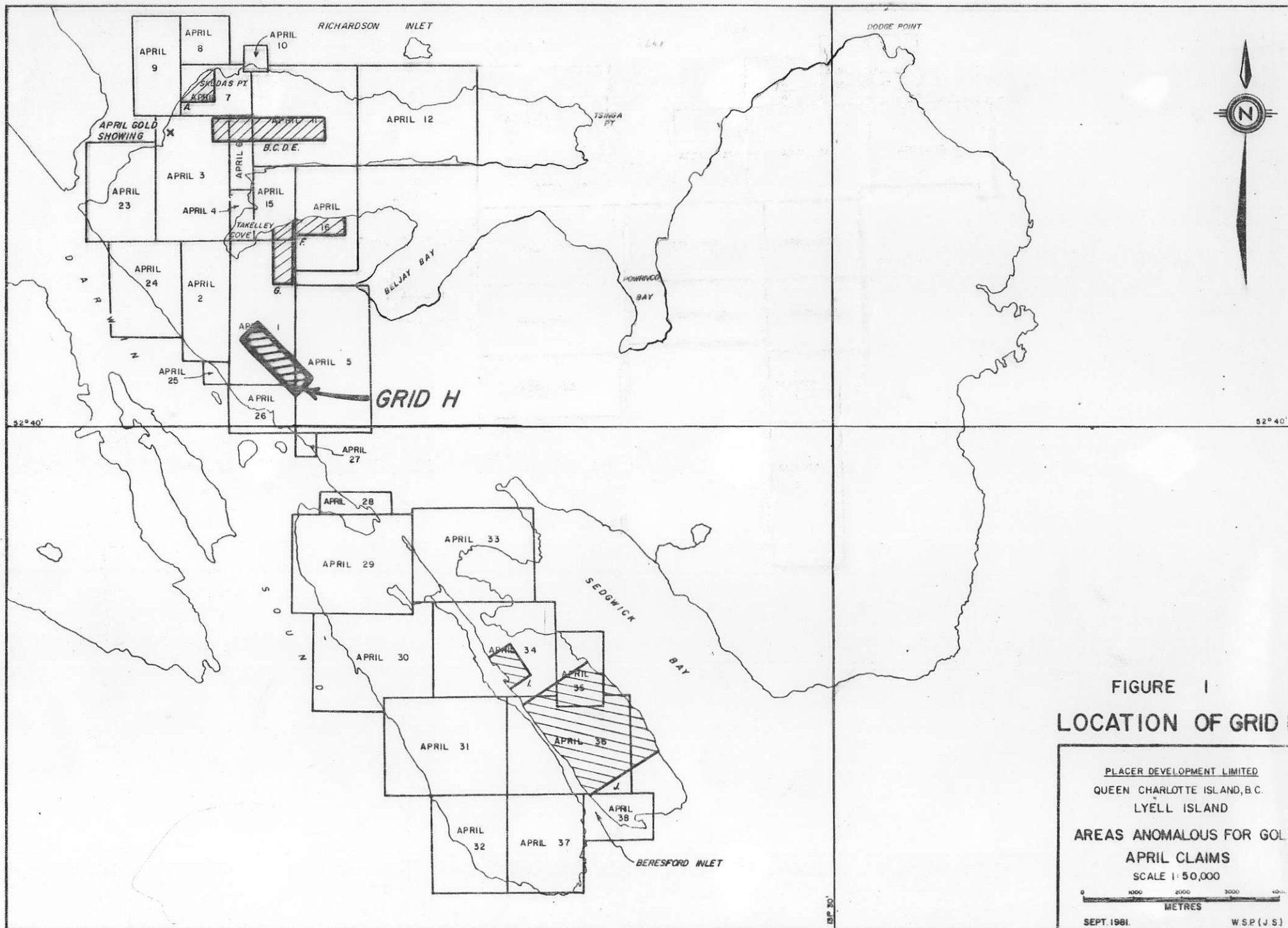


ALBANENE® GUIDE LINE

10 5661
MILLIMETERS

KEUFFEL & ESSER CO.
MADE IN U.S.A.

-80°
240M



362

PDL
GEOCHEM

PDL
FIRE

MAY /81

NOV. /82

APRIL DRILL CORE

PPM Au PPM Ag

Au Ag

Hole 80-5
 x C1781
 x 1782
 x 1786
 MARCH 81 x 1787
 x 1788
 x 1789

81-6

69791
 69792
 69793
 69794

.55 .59
 .35 .77
 .71 1.52

.52 2.0
 .27 2.0
 .55 3.0

81-7

69840
 69848
 69849

.22 .92
 .44 1.05
 .94 2.14

.23 1.5
 .72 2.5
 .48 3.0

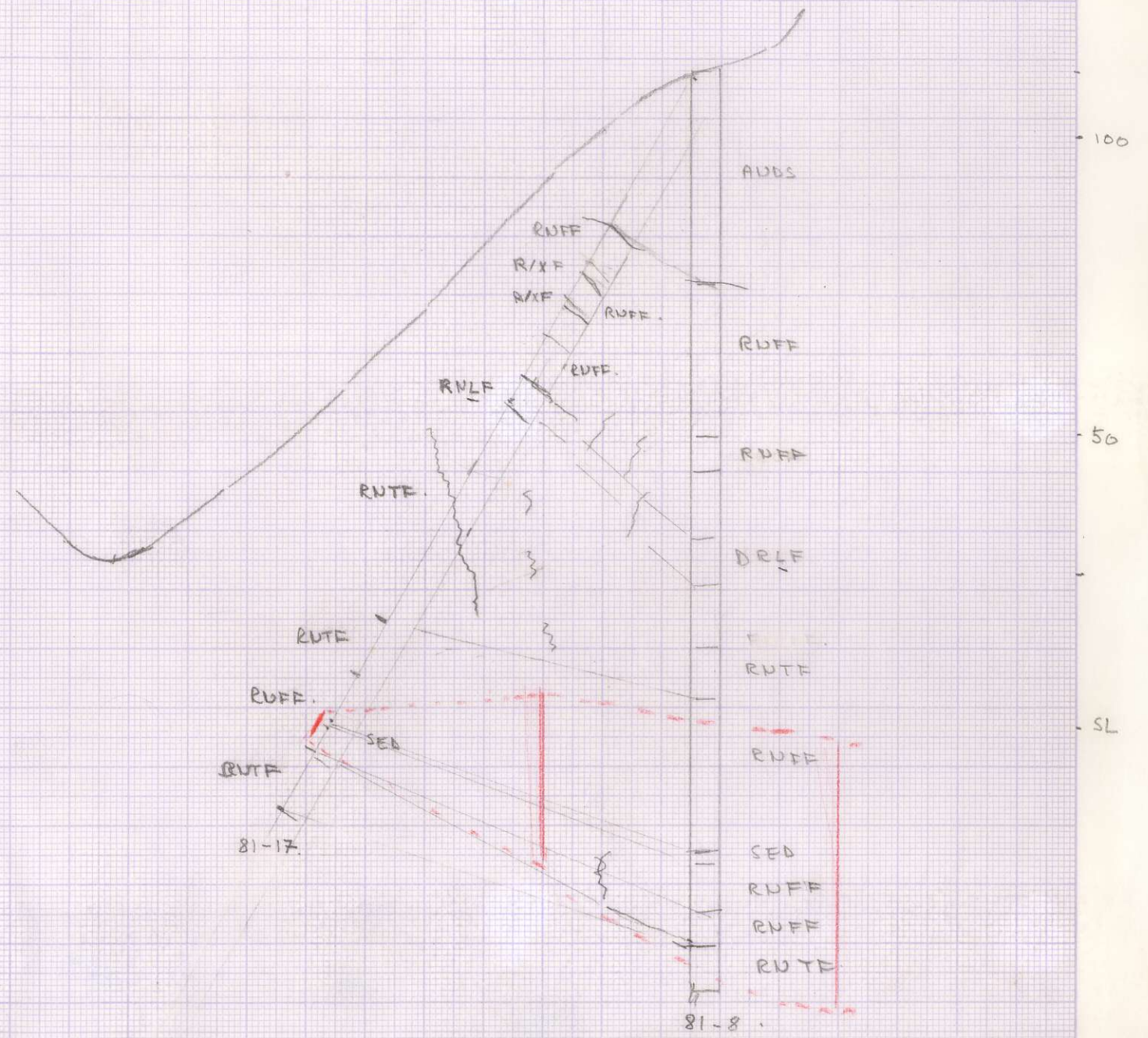
81-8

69899
 69900
 x 69902
 69903
 69904
 69905

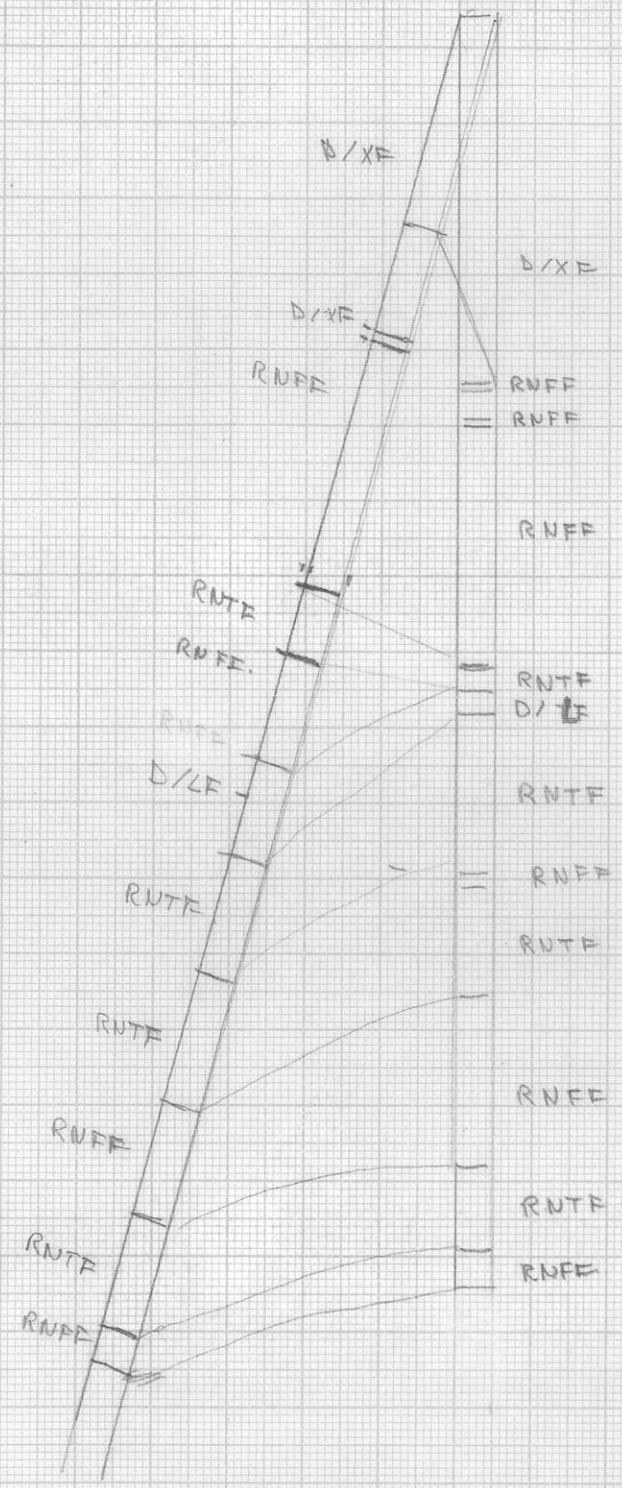
COMPANIES EXAMINING APRIL PROPERTY

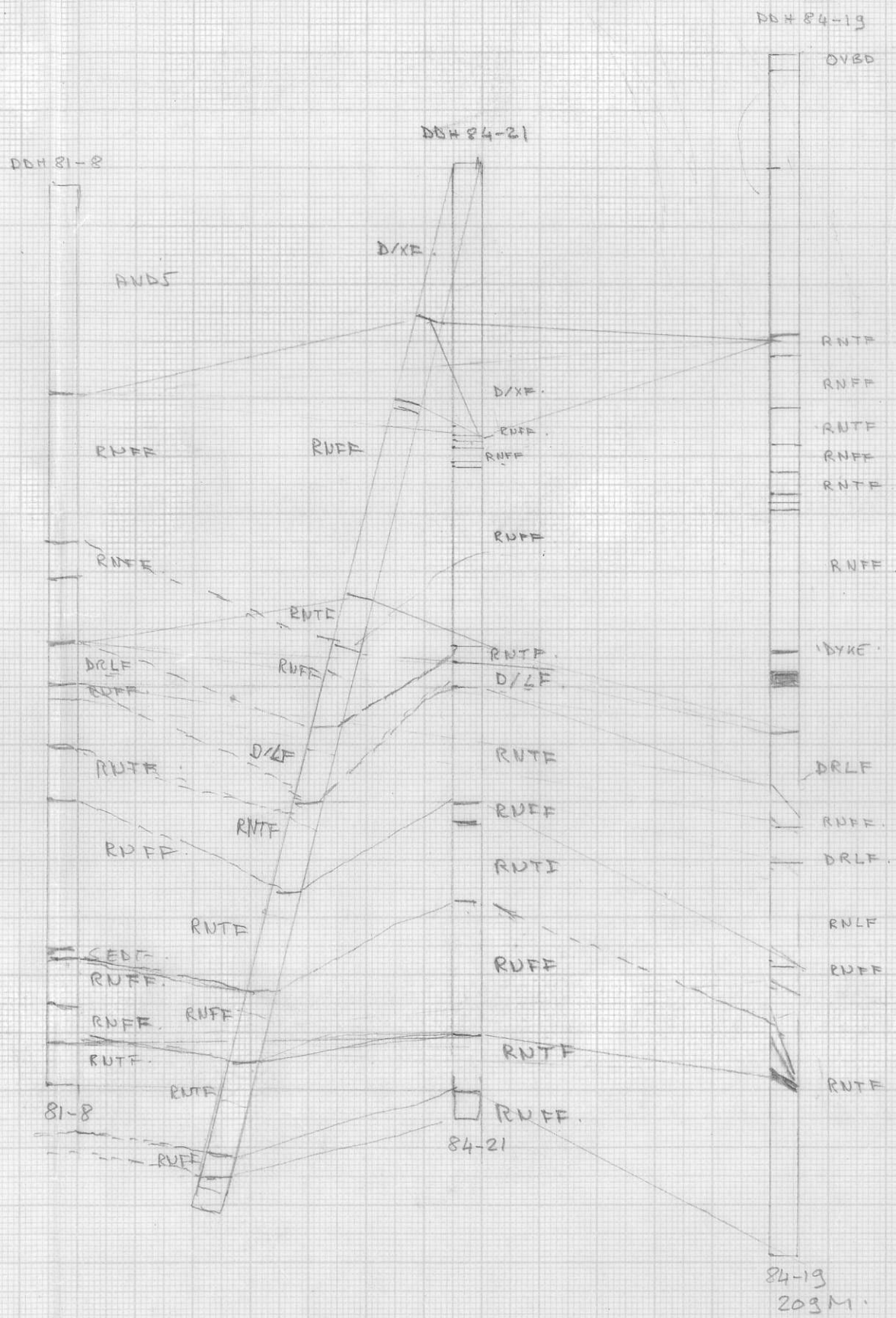
- ① SELCO
- ② KEAR. ADDISON
- ③ RIO CANEX
- ④ B.P. MINERALS
- ⑤ CHEVRON
- ⑥ NEWMONT
- ⑦ GETTY
- ⑧ HOMESTAKE
- ⑨ UTAH

- ⑩ D. DRUMMOND - D. HOWARD
- ⑪ NELS VOLLO
- ⑫ WILLIAM HAINSWORTH.
- ⑬ PAN-AMERICAN CONSULTANTS



APRIL PROPERTY
1:1000





APRIL PROPERTY
1:1000

84-19
203M.



81-18



81-18