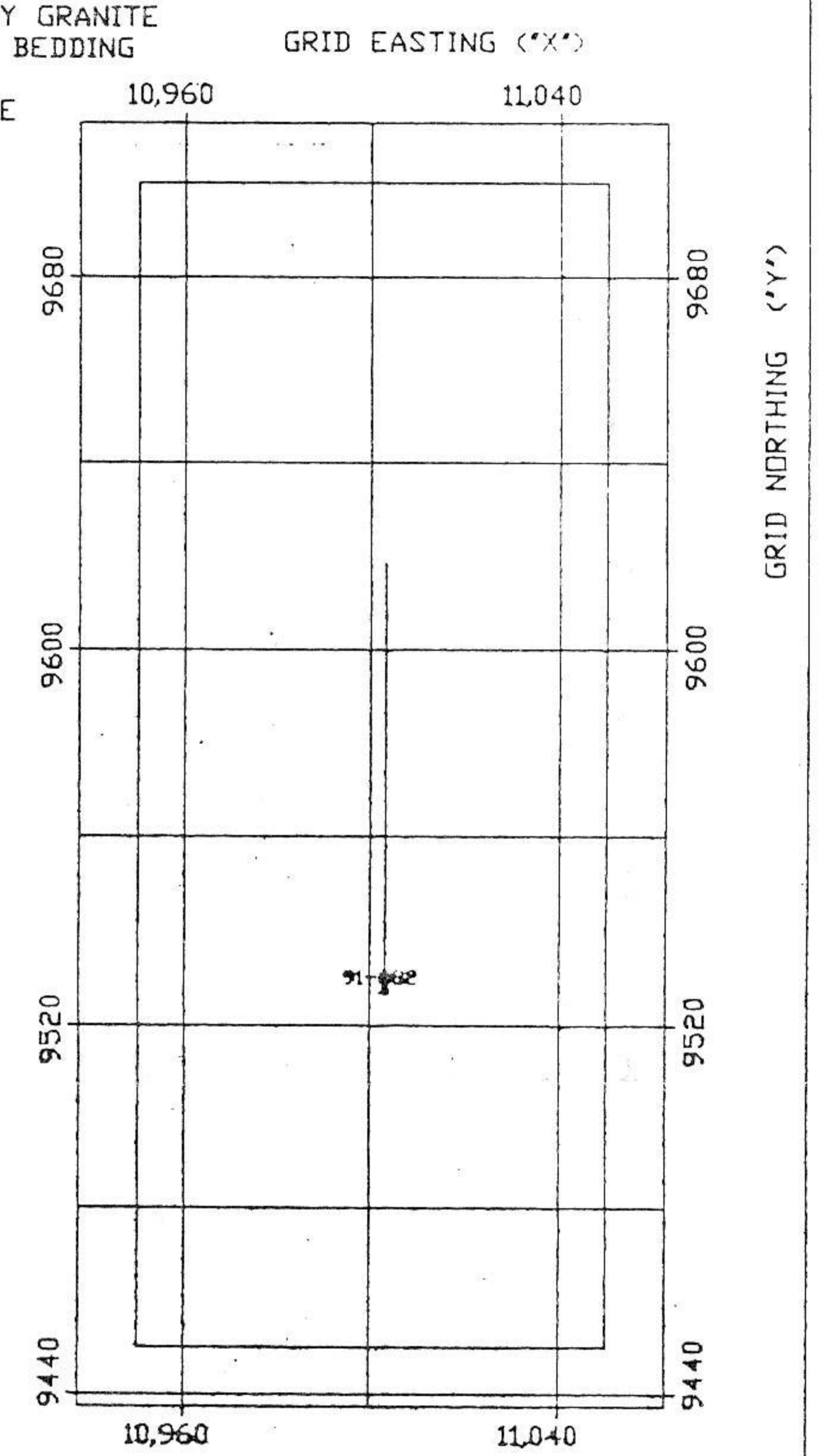
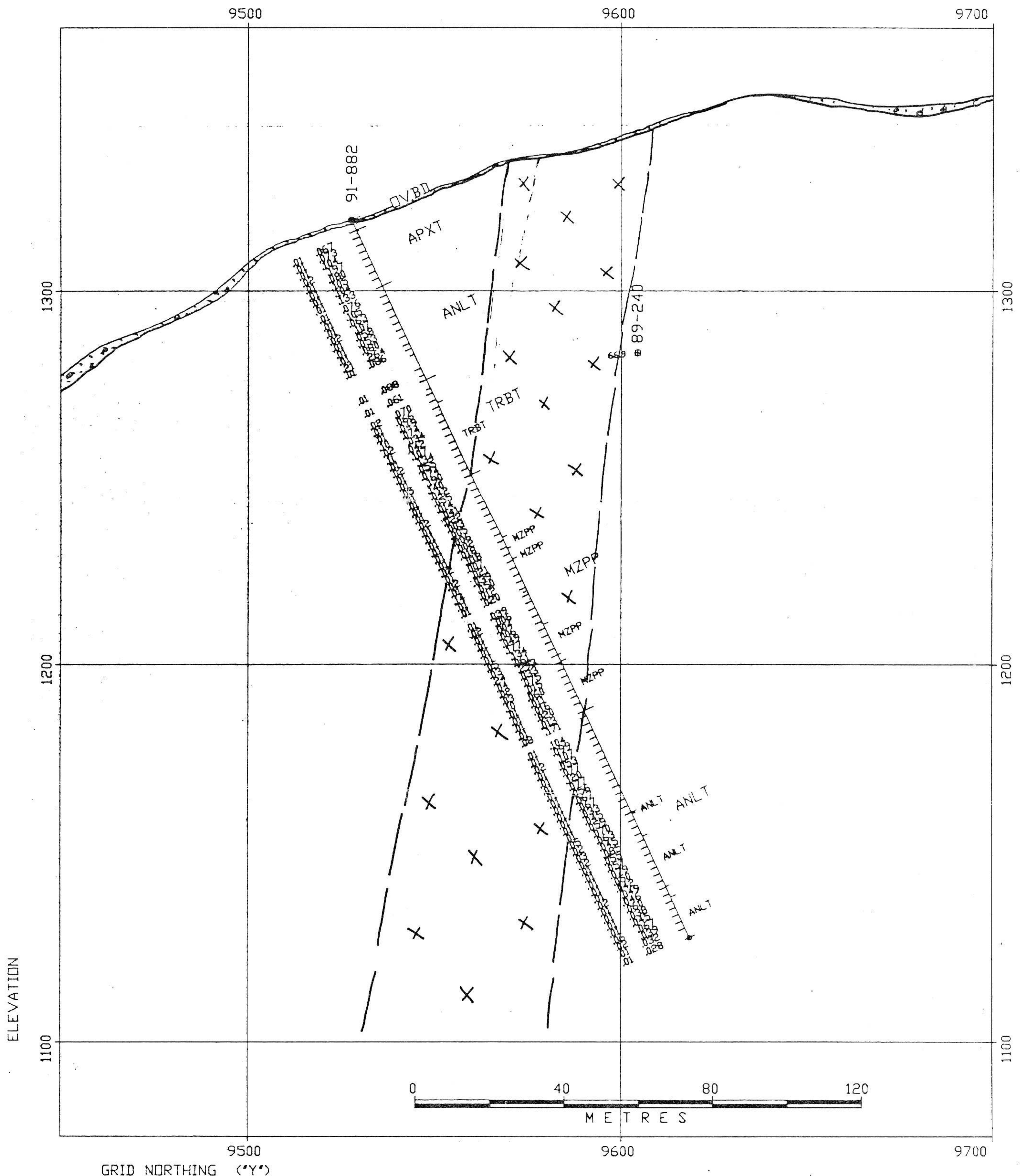


GEOLOGICAL LEGEND

- AFHL AUGITE PORPHYRY FLOW
- ANLT ANDESITIC LAPILLI TUFF
- APFW ANDESITE PYROXENE HORNBLENDE FLOW
- APXT AUGITE PLAGIOCLASE PORPHYRY CRYSTAL TUFF
- CASE CASING
- DRPD POST MINERALIZATION DIORITE DYKE
- FALT FAULT ZONE
- HMZP HORNBLENDE AUGITE PLAGIOCLASE MONZONITE PORPHYRY
- HYHL HYDROTHERMAL BRECCIA
- MPHD PLAGIOCLASE HORNBLENDE PYROXENE MONZONITE PORPHYRY DYKE
- MZPD POST MINERALIZATION MONZONITE DYKE
- MZPP PLAGIOCLASE MONZONITE PORPHYRY
- OVBD OVERBURDEN
- PPMZ PLAGIOCLASE PYROXENE MONZONITE PORPHYRY
- QPMZ PLAGIOCLASE QUARTZ MONZONITE PORPHYRY
- QPPG QUARTZ PLAGIOCLASE PORPHYRY GRANITE
- TRBT ANDESITIC TUFF WITH GRADED BEDDING
- TRD/ TRACHYTE DYKE
- VSHL BANDED ARGELLITIC SANDSTONE
- XNMZ XENOLITHIC MONZONITE




LOCATION OF THIS CROSS-SECTION

XL	YL	XR	YR
11000.	9450.	11000.	9700.
FRONT	BACK	ZT	ZB
50.	50.	1319.	1128.

LOOKING W

DIRECTORY: /HOME/MILL/FINAL/GEDLOG
 DATA FILE: 91-882

POSTED DATA
 ASSAYS DH ROCK TYPE
 AU PGI
 CU-A RI



PLACER DOME INC.	
DRAWN TJC	MT MILLIGAN PROJECT
DATE 911015	1991 SUMMER DRILL PROGRAM
SCALE 1:1000	NORTH SLOPE SECTION 11000E
	ND. Figure 48