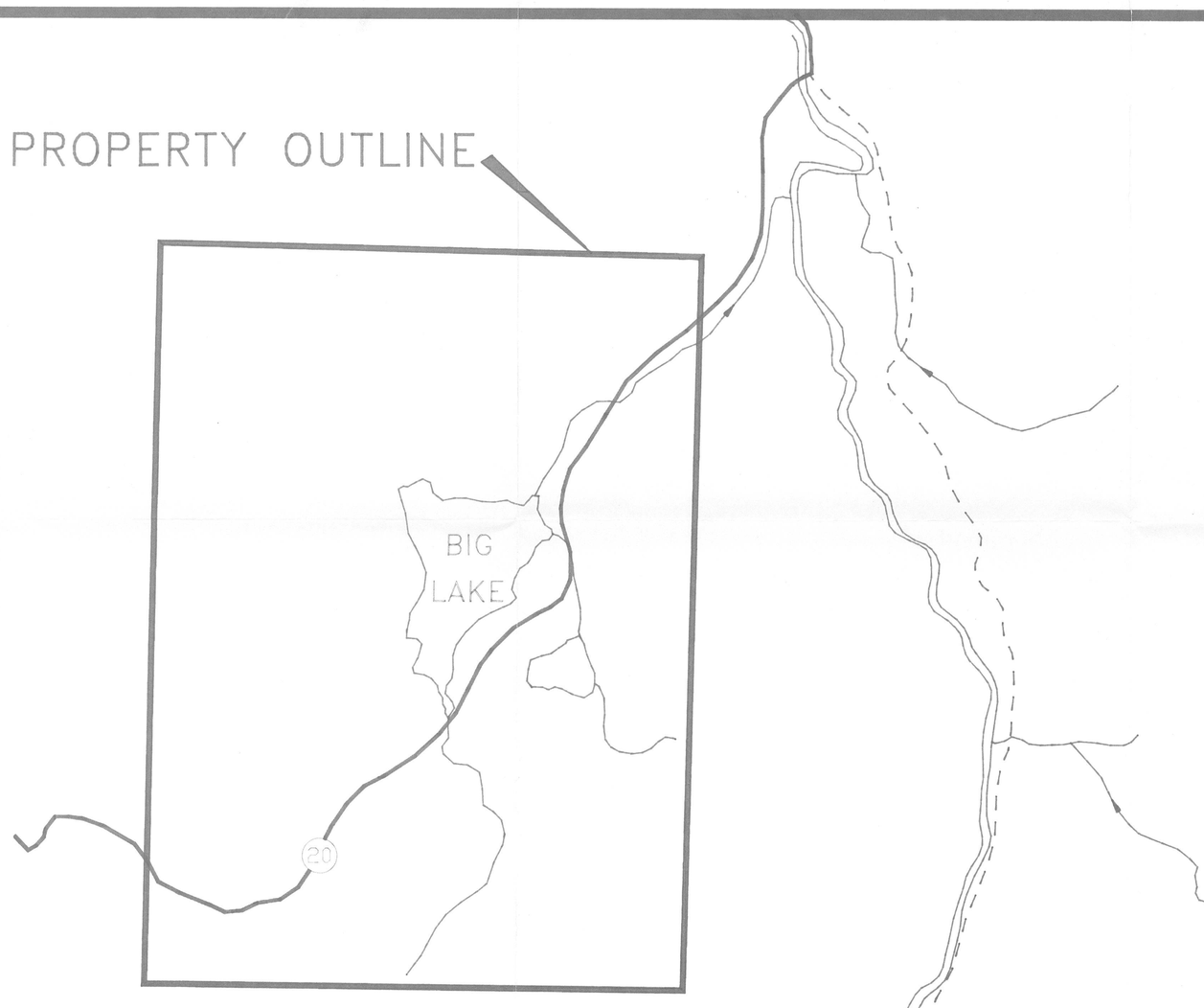

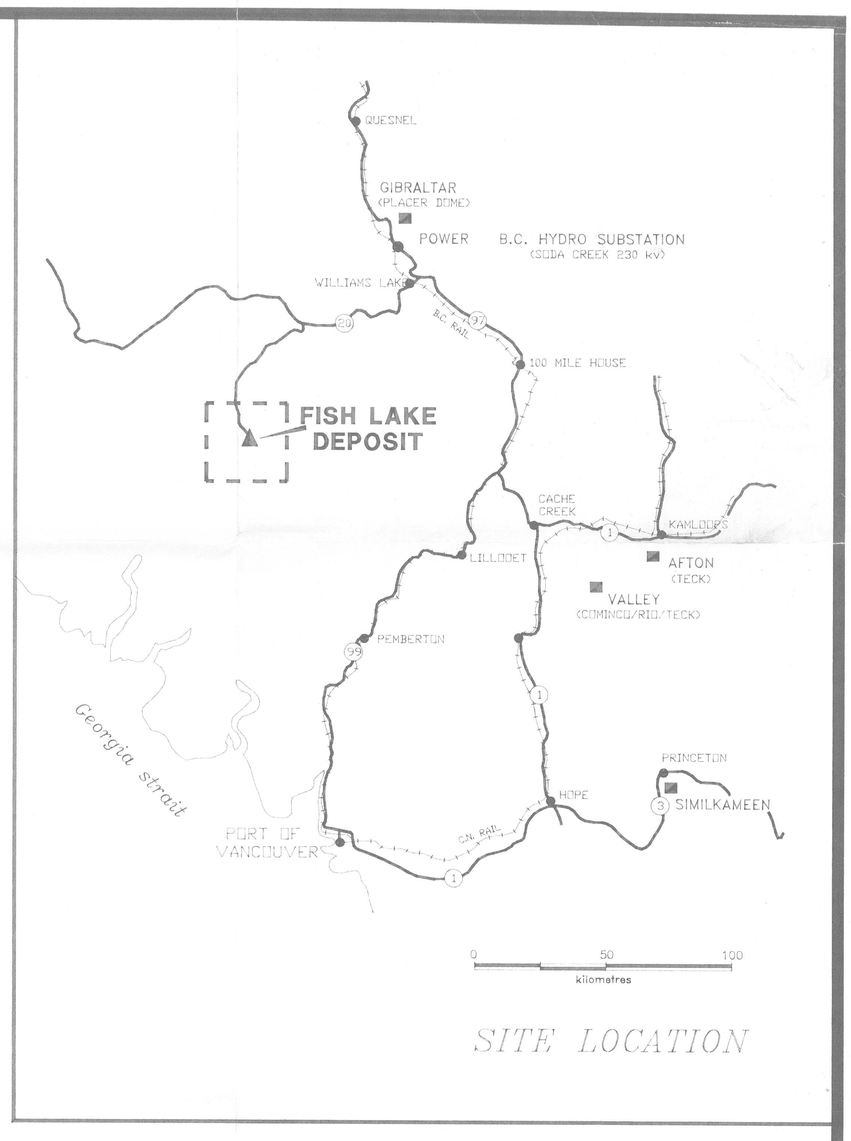

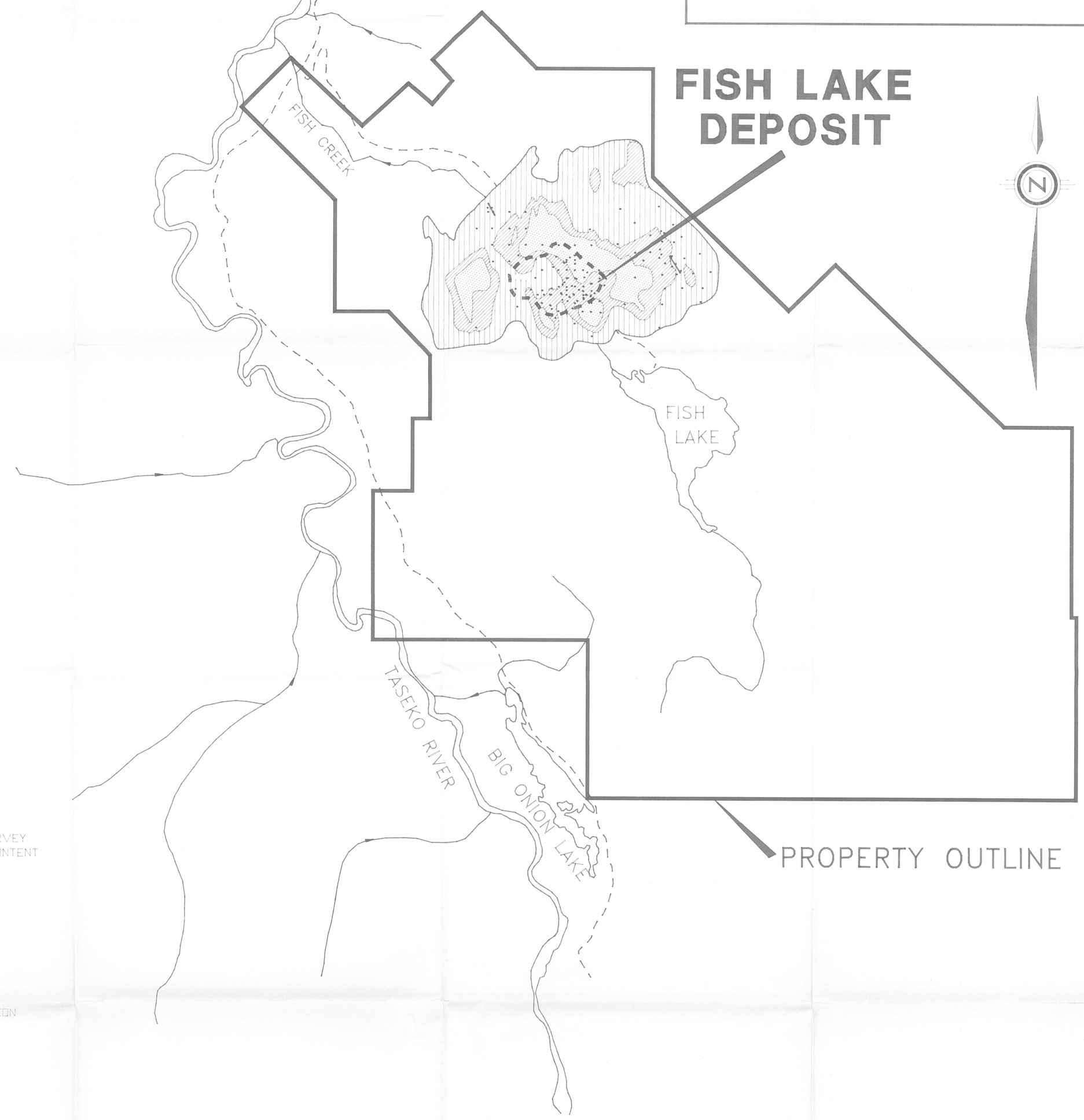

LEGEND

INDUCED POLARIZATION SURVEY
DISSEMINATED SULPHIDE CONTENT

- HIGH
- MEDUIM
- LOW
- GOLD VEIN
- DRILL HOLE LOCATION
- 20 MAJOR HIGHWAY
- ACCESS ROAD

0 1 2 3 4
Miles

0 1 2 3 4 5
kilometres

TASEKO MINES LIMITED

PROPERTY MAP

inches
0 1 2
0 1 2 3 4 5
centimetres

This reference scale bar has been added to the original image. It will scale at the same rate as the image, therefore it can be used as a reference for the original size.

861009