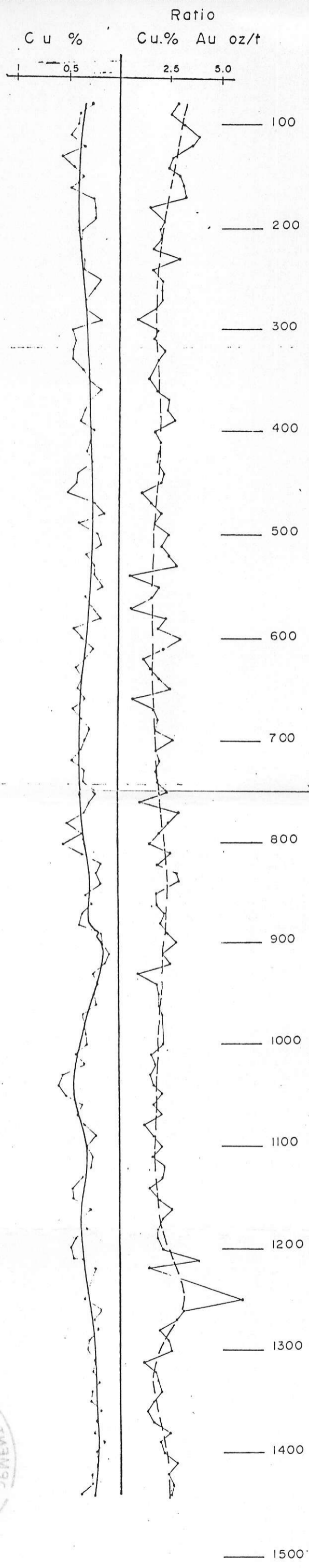




RECEIVED  
 JUL - 4 1991  
 RESOLVED



LEGEND

Actual values of 10 feet samples   
 Mean line by eyeball 



QUINTANA MINERALS CORPORATION		
FISH LAKE PROJECT		
Variations in Copper Grade and Copper/Gold Ratio. Hole Q-73-10		
SCALE		
10'	0	10' 20'
Prepared by: C.N. Drawn by: ATK.	Date: 9/24/73 Revised:	NTS MAP AREA 92-0-5

FIG. 2

860972

ASSAY COMPARISON — GOLD  
( oz / t )

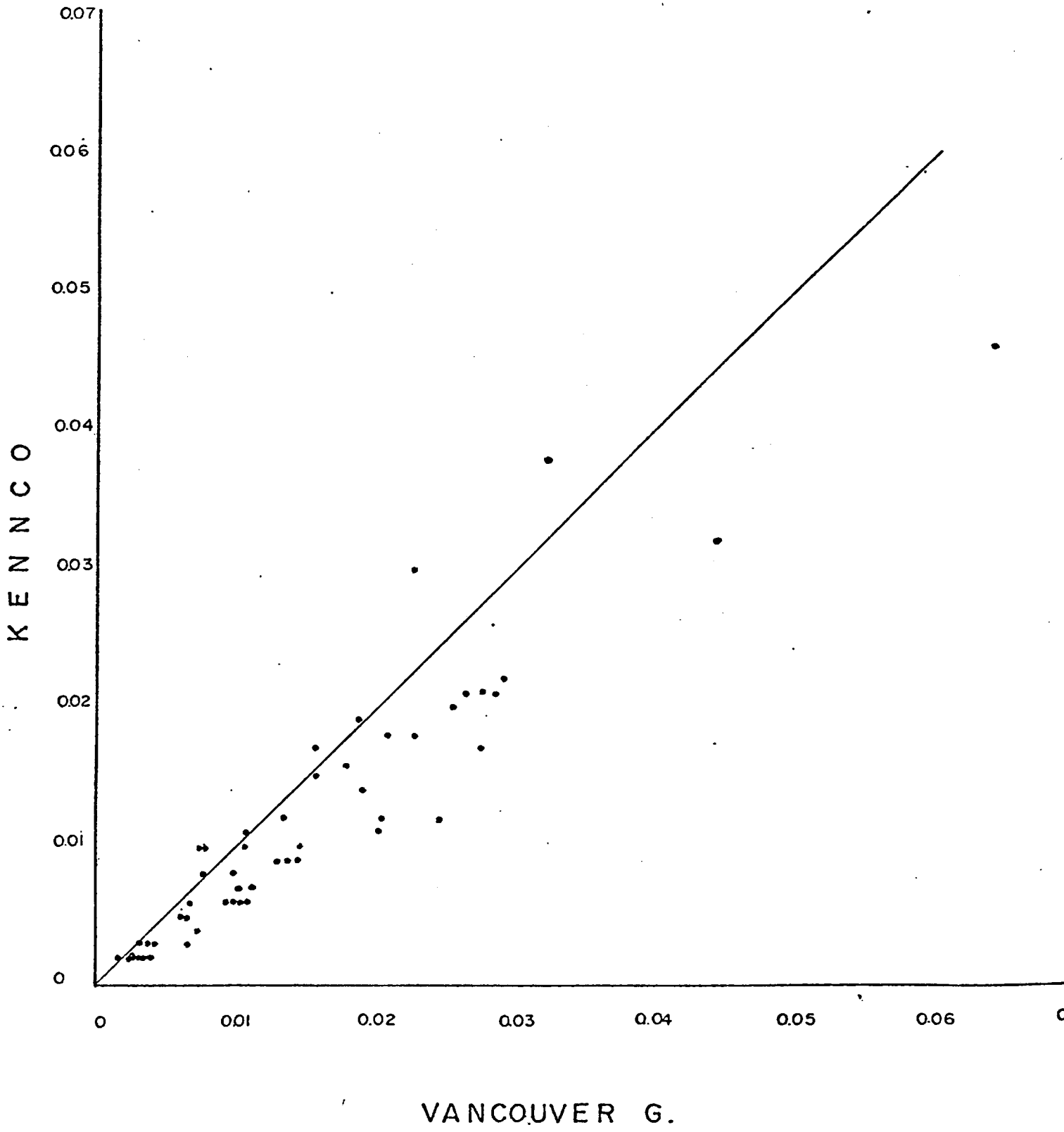


FIG. 1e