

SECTION Y-Y

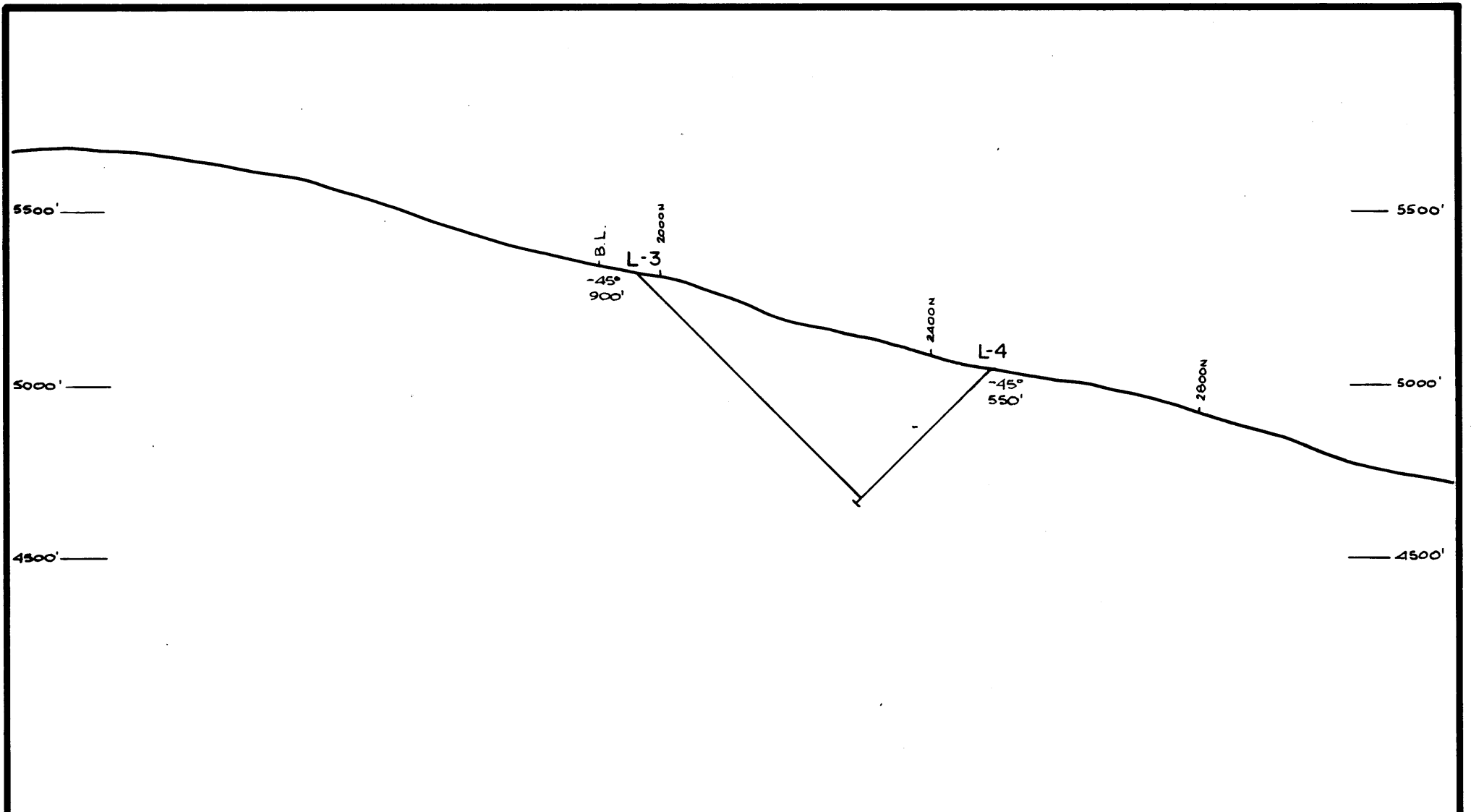
DOME EXPLORATION (CANADA) LTD.

PROJ. LUC SYND. - BURN GROUP

**PROPOSED DRILLING**

SCALE	DATE	BY	N.T.S. No.	DWG. No.
1" = 400'	Feb '76	w.b. d.r.s.	93N6, 11	LS-1

**860629**



SECTION Z-Z

DOME EXPLORATION (CANADA) LTD.

PROJ. LUC SYND. BURN GROUP

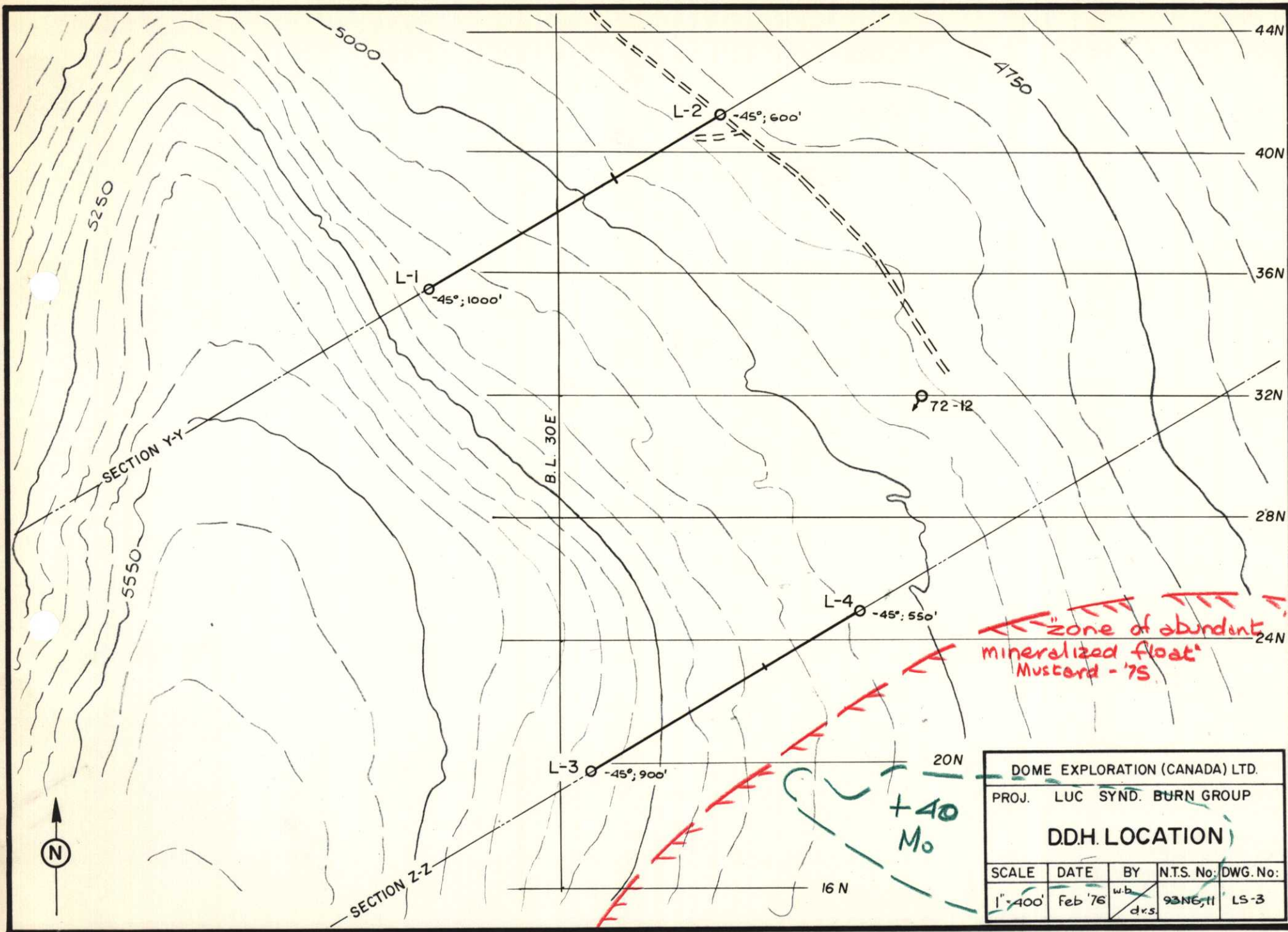
PROPOSED DRILLING

SCALE	DATE	BY	N.T.S. No:	DWG. No:
1"=400'	Feb '76	w.b. d.r.s	93N6,11	LS-2

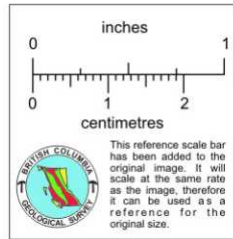
inches  
0 1

centimetres  
0 1 2

This reference scale bar has been added to the original image. It will scale at the same rate as the image, therefore it can be used as a reference for the original size.



DOME EXPLORATION (CANADA) LTD.				
PROJ. LUC SYND. BURN GROUP				
<b>DDH. LOCATION</b>				
SCALE	DATE	BY	N.T.S. No.	DWG. No.
1" = 400'	Feb '76	w.b. d.r.s.	93NE, 11	LS-3



This reference scale bar has been added to the original image. It will scale at the same rate as the image, therefore it can be used as a reference for the original size.