89-22

SECTION 13+55 S

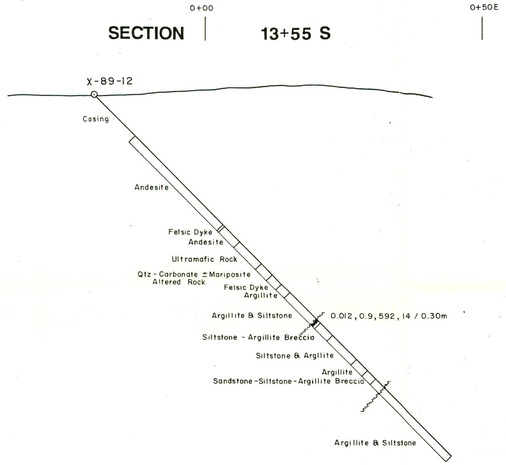

SECTION 3+00 N

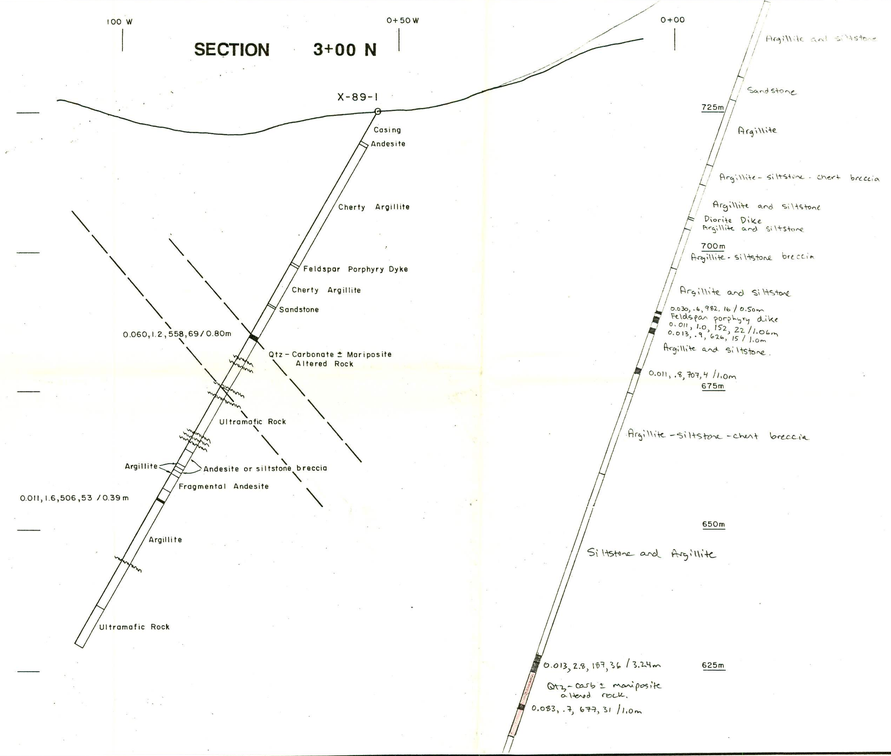

SECTION 13+00 S

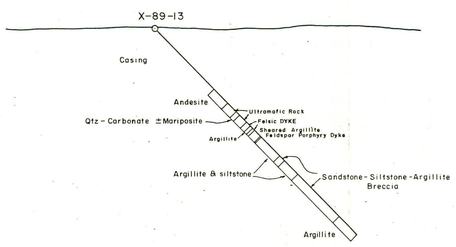

SECTION 3+50 N

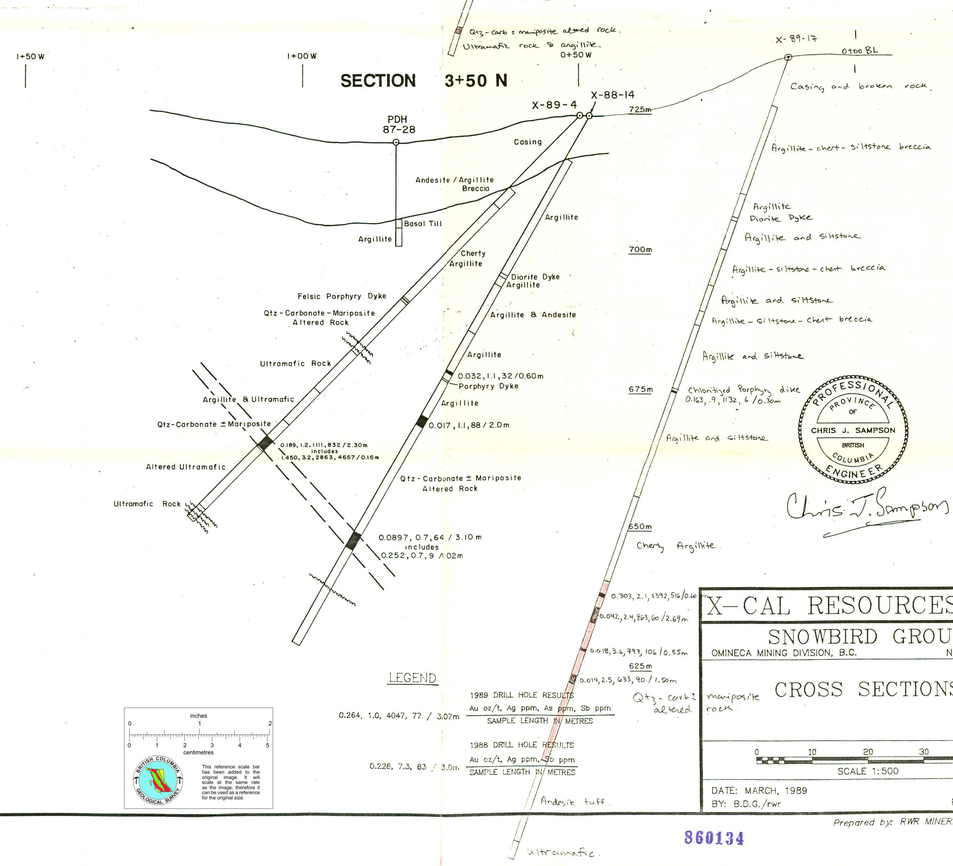

PROFESSIONAL ENGINEER
PROVINCE OF BRITISH COLUMBIA
CHRIS J. SAMPSON

Chris J. Sampson

LEGEND

0.264, 1.0, 4047, 77 / 3.07m — 1989 DRILL HOLE RESULTS: Au oz/t, Ag ppm, As ppm, Sb ppm / SAMPLE LENGTH IN METRES

0.226, 7.3, 83 / 3.0m — 1988 DRILL HOLE RESULTS: Au oz/t, Ag ppm, Sb ppm / SAMPLE LENGTH IN METRES

inches 0 1 2
0 1 2 3 4 5 centimetres

BRITISH COLUMBIA GEOLOGICAL SURVEY

This reference scale bar has been added to the original image. It will scale at the same rate as the image, therefore it can be used as a reference for the original size.

X-CAL RESOURCES LTD.

SNOWBIRD GROUP

OMINECA MINING DIVISION, B.C. NTS: 93 K/7, 8

CROSS SECTIONS

0 10 20 30 40
SCALE 1:500

DATE: MARCH, 1989
BY: B.D.G./rwr

FIGURE No. 6

Prepared by: RWR MINERAL GRAPHICS LTD.

860134