

DATA FILE NAME = WINDY.SOI

860058

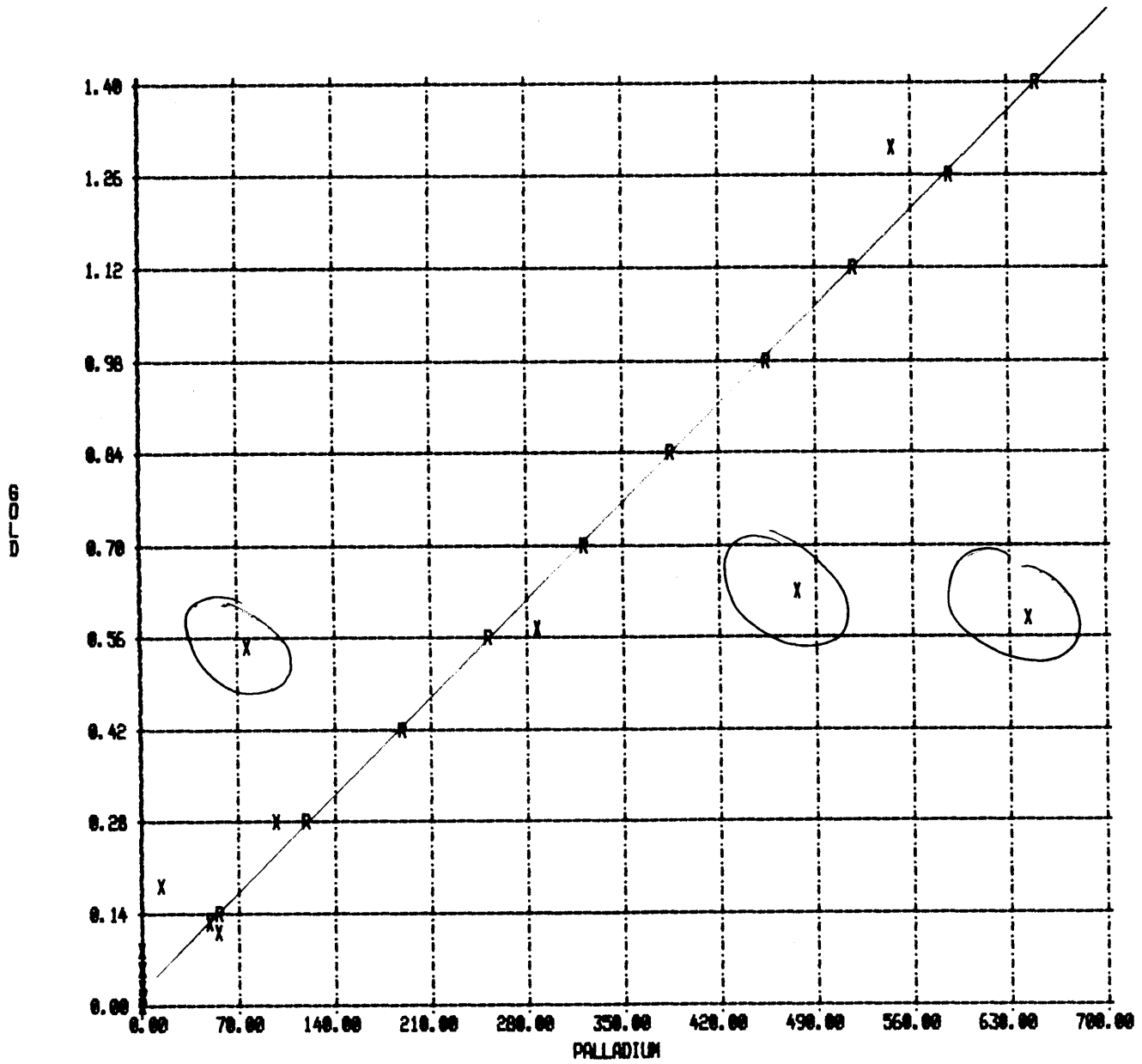
MAX X VALUE = 650 MIN X VALUE = .01

MAX Y VALUE = 1.3 MIN Y VALUE = .01

17 DATA PAIRS

POINTS NOT PLOTTED

WINDY CLAIMS SOIL GEOCHEMISTRY



17 DATA PAIRS PLOTTED

DATA FILE NAME = WINDY.SOI

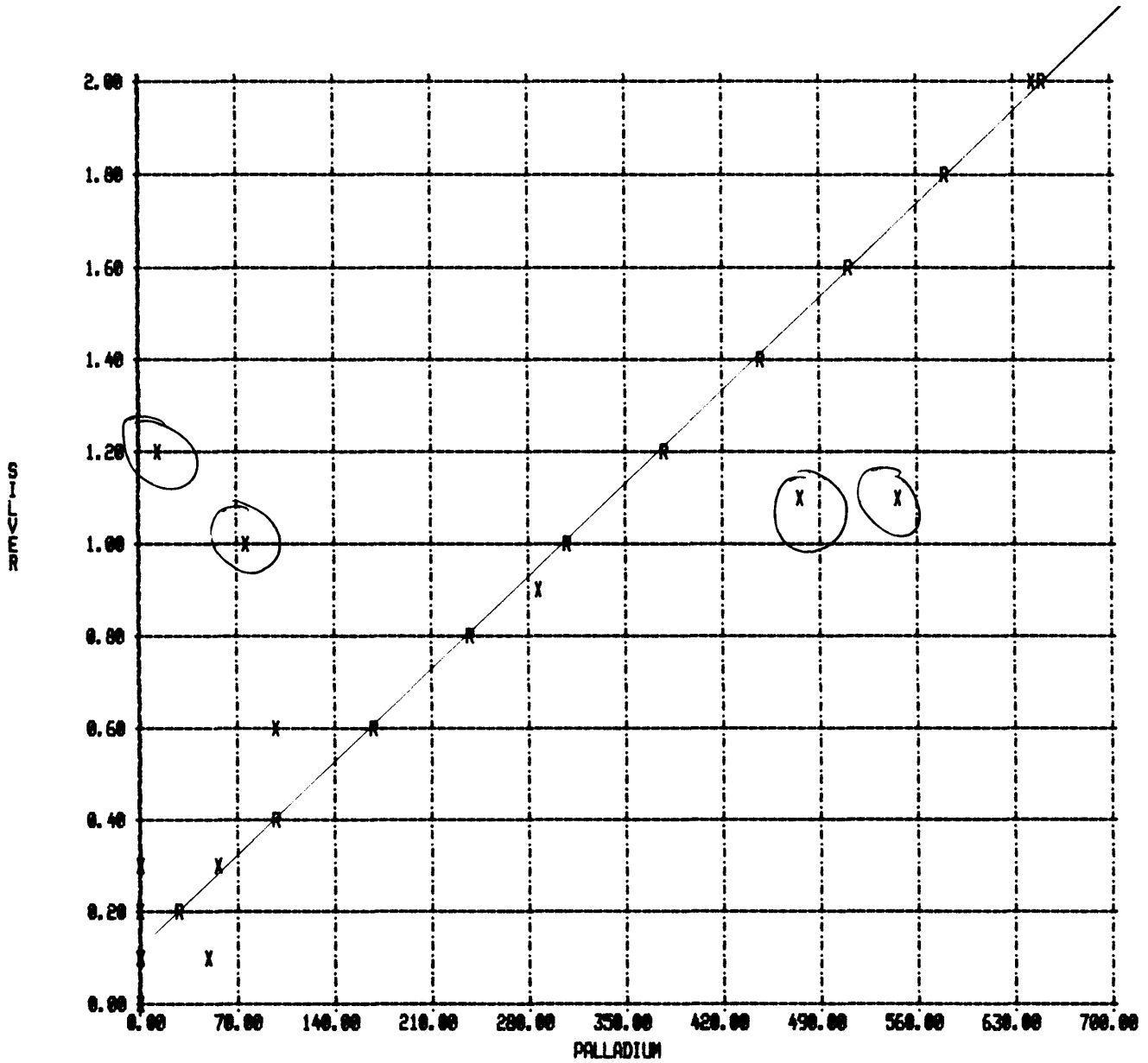
MAX X VALUE = 650 MIN X VALUE = .01

MAX Y VALUE = 2 MIN Y VALUE = .1

17 DATA PAIRS

POINTS NOT PLOTTED

WINDY CLAIMS SOIL GEOCHEMISTRY



17 DATA PAIRS PLOTTED

DATA FILE NAME = WINDY.SOI

MAX X VALUE = 650 MIN X VALUE = .01

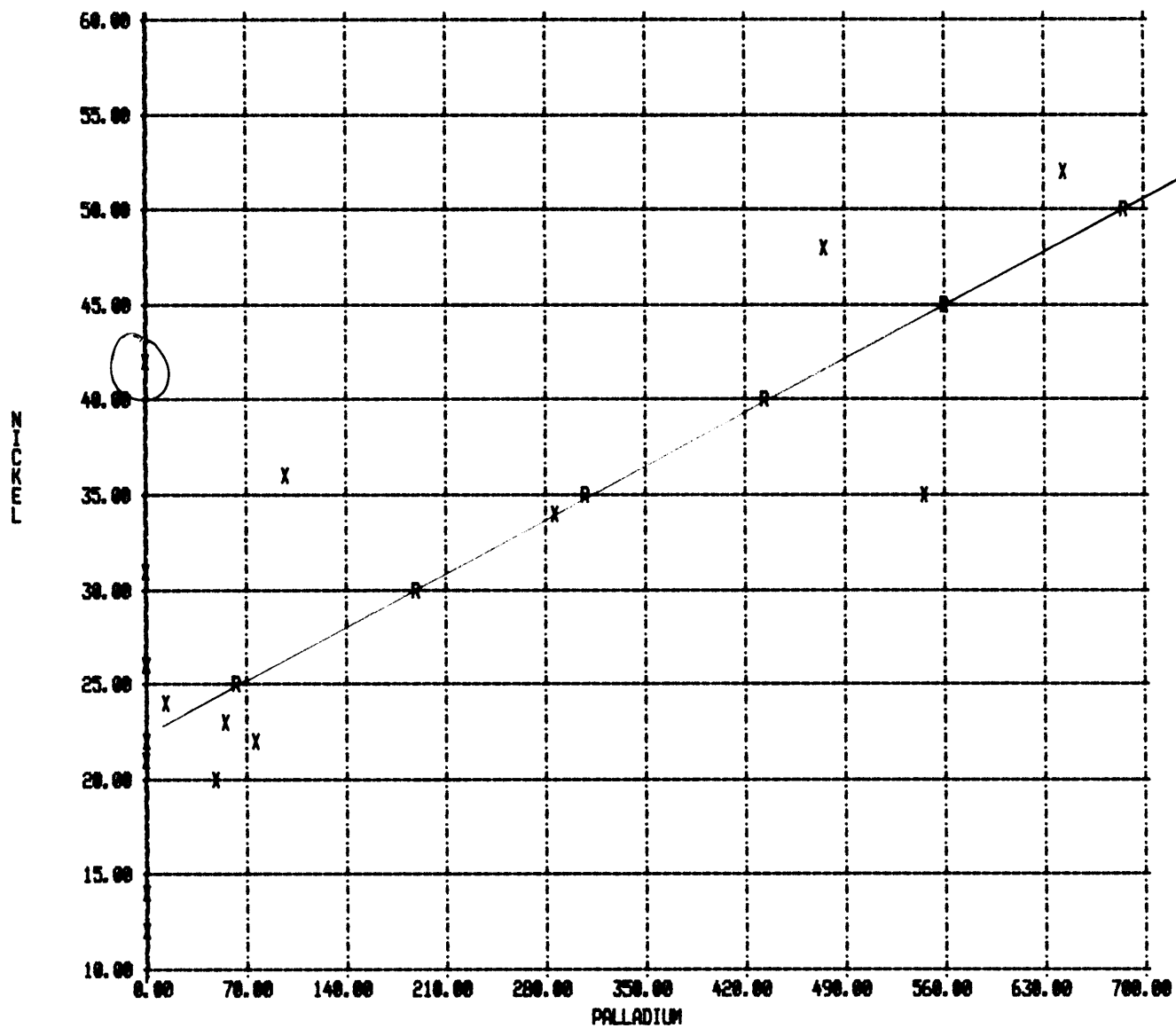
MAX Y VALUE = 52 MIN Y VALUE = 12

17 DATA PAIRS

POINTS NOT PLOTTED

0 0

WINDY CLAIMS SOIL GEOCHEMISTRY



16 DATA PAIRS PLOTTED

DATA FILE NAME = WINDY.SOI

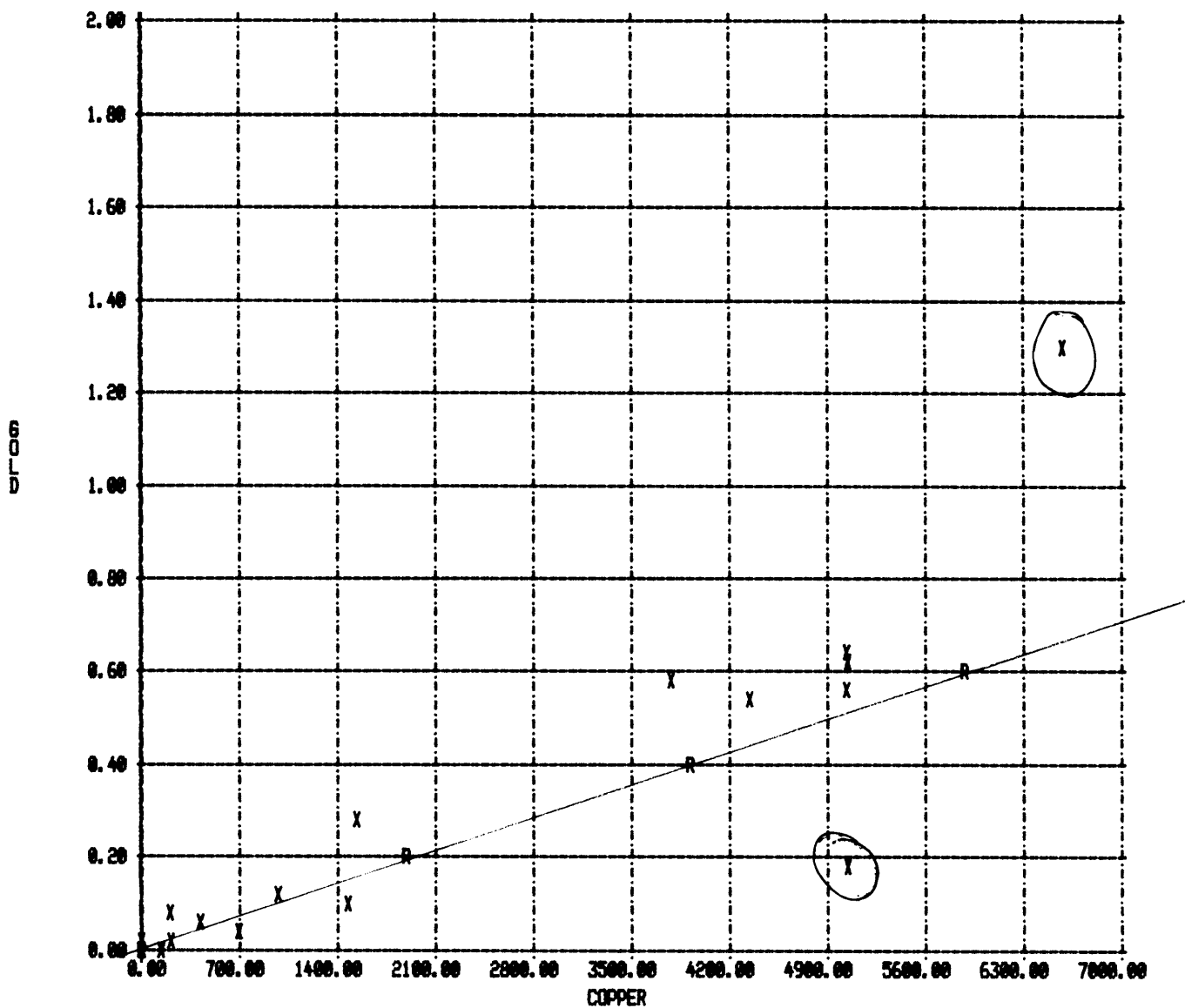
MAX X VALUE = 6600 MIN X VALUE = 20

MAX Y VALUE = 1.3 MIN Y VALUE = .01

17 DATA PAIRS

POINTS NOT PLOTTED

WINDY CLAIMS SOIL GEOCHEMISTRY



17 DATA PAIRS PLOTTED

DATA FILE NAME = WINDY.SOI

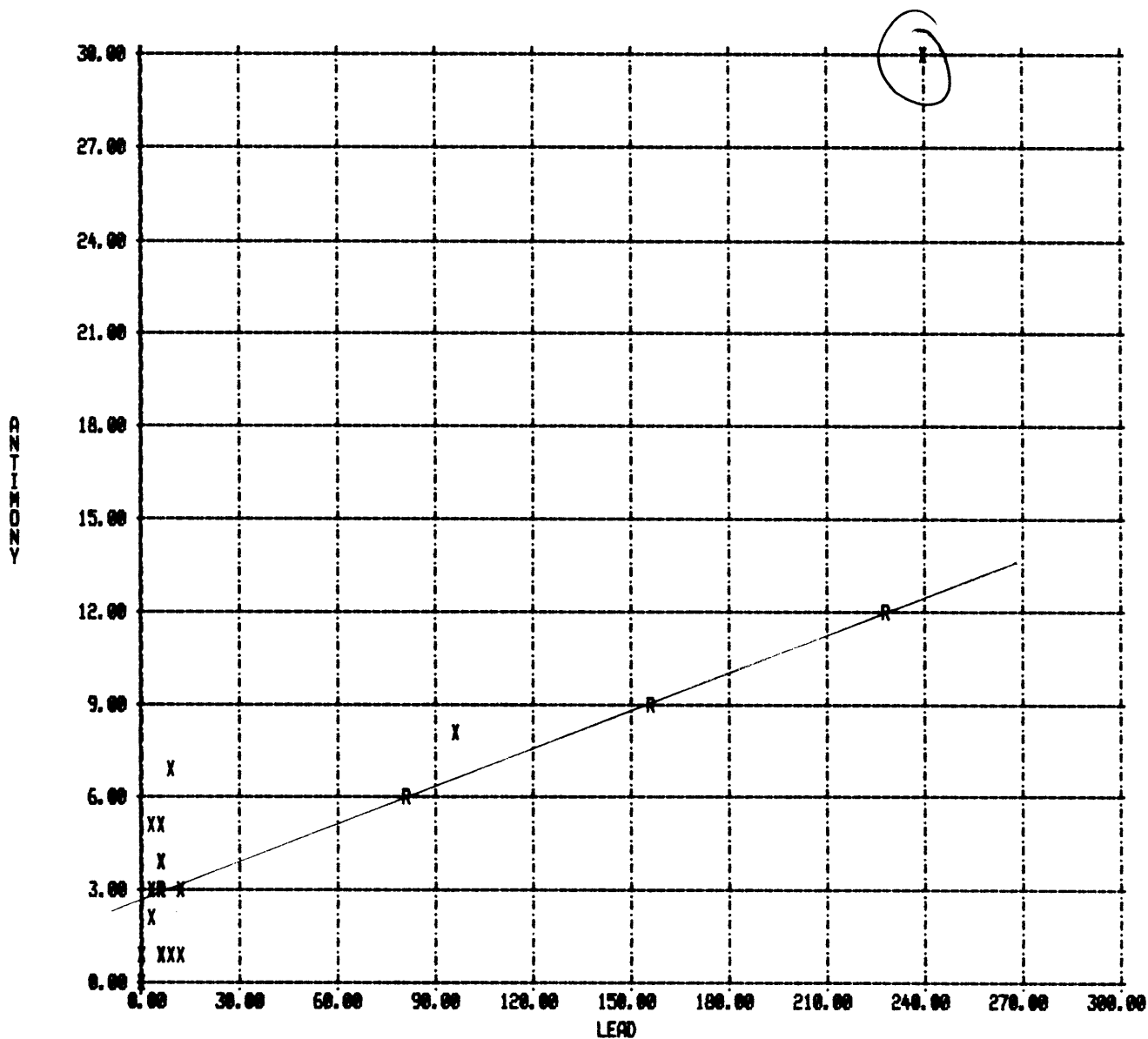
MAX X VALUE = 240 MIN X VALUE = 2

MAX Y VALUE = 30 MIN Y VALUE = 1

17 DATA PAIRS

POINTS NOT PLOTTED

WINDY CLAIMS SOIL GEOCHEMISTRY



17 DATA PAIRS PLOTTED