



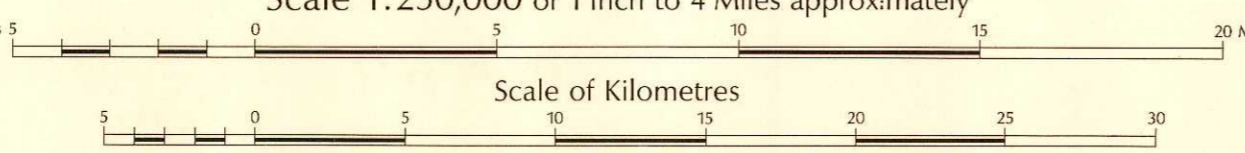
DEPARTMENT OF LANDS, FORESTS, AND WATER RESOURCES
BRITISH COLUMBIA
HONOURABLE R. A. WILLIAMS, MINISTER
N. PEARSON, ASSOCIATE DEPUTY MINISTER OF LANDS A. H. RALES, DIRECTOR OF SURVEYS AND MAPPING

NTS MAP 103 F AND PARTS OF 103 G, J, & K
SECOND STATUS EDITION - October 1974



GRAHAM ISLAND

BRITISH COLUMBIA
QUEEN CHARLOTTE LAND DISTRICT
Scale 1:250,000 or 1 Inch to 4 Miles approximately



Magnetic Declination approximately 25°47' East at centre of map 1974.
Decreasing approximately 3' annually.

Universal Transverse Mercator Projection
Maps and indexes with price lists may be obtained from
the Map Production Division, British Columbia Lands
Service, Parliament Buildings, Victoria, B.C.

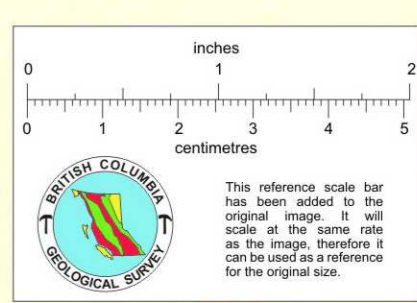
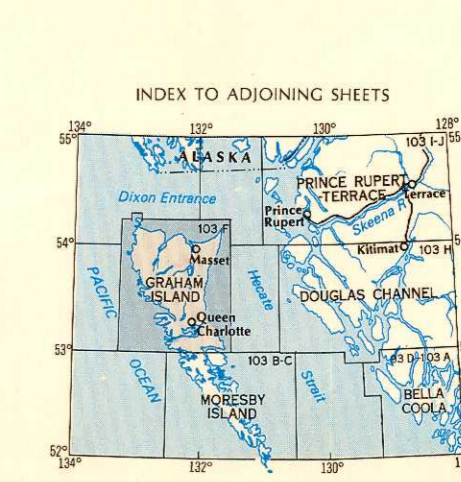
LITHOGRAPHED IN CANADA BY H. M. MACDONALD, QUEEN'S PRINTING, VICTORIA, BRITISH COLUMBIA

REFERENCE

RESERVED LANDS	Boundaries: Park (less than 40 acres)	▲
	Forest	■
	Tree Farm Licence	■
	Water Supply	■
	Other Government Reserves	■
SURVEYED LANDS	Vacant Crown Land	■
	Allotted or covered by application under the Land Act	■
	Roaded areas which are Crown Granted	■
	Timber or Pulp Lease, Licence, or Timber Berth	■
	Indian Reserve	■
	International or Intra-provincial Boundary and Monument	■
	Land District Boundary	■
	Municipal Boundary	■
	Campground (Government)	■
	Mine (Operating)	■
	Historic Monument	■
	Post Office	■
	School	■
	Hospital	■
	Community or Locality	■
	Abandoned Indian Village	■

REFERENCE

Roads: Hard Surface	■
Loose Surface, Main	■
Loose Surface, Secondary	■
Rough	■
Trail	■
Highway Route Number	■
Railway	■
Power Line (Main)	■
Survey Control Station (Main)	■
Elevation in feet above mean sea-level	■
Contours (Interval 500 feet)	■
Swamp or Marsh	■
Intermittent Lake or Seasonal Inundation	■
Mud, Sand, or Gravel	■
Clacier or Icefield	■
Dike	■
With Lighthouse	■
Depression	■
Customs Office	■
Communications Tower	■
Forest Service Lookout	■
Seaplane Landing (With Facilities)	■
Airport or Airstrip	■









GRAHAM ISLAND, B. C.
MAP 103 F
SECOND STATUS EDITION
AND PARTS OF 103 G, J, & K

843447

M512 T-2

symbols used for MR 1981 Maps

R	Rhyolite		dyke	S	sedimentary rock
RO	Rhyodacite		flow	Sar	argillite
D	Dacite		pyroclast	Sc	chert
A	Andesite			Sl	limestone
B	Basalt			Sco	conglomerate
Di	Diorite				

w weak
 m moderate
 i intense

shrd sheared
 f fracturing
 v veining
 dy dyke
 pil pillow
 amy amygduloidal
 ab abundant

z flow banding
 t tuff
 lt lapilli tuff
 bx breccia
 agg agglomerate
 stwk stockwork
 r rust
 sil silicification
 w wide

py pyrite
 obs obsidian
 ca calcite
 cpy chalcopyrite

samples

o soil
 x silt
 ■ rock
 Δ float

M-512