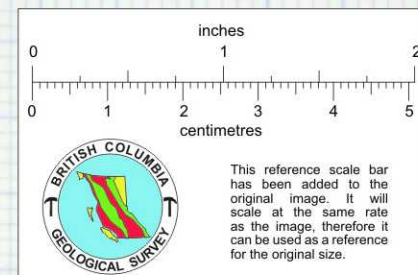
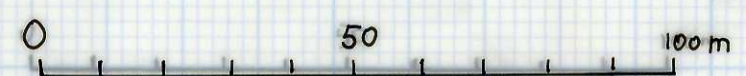


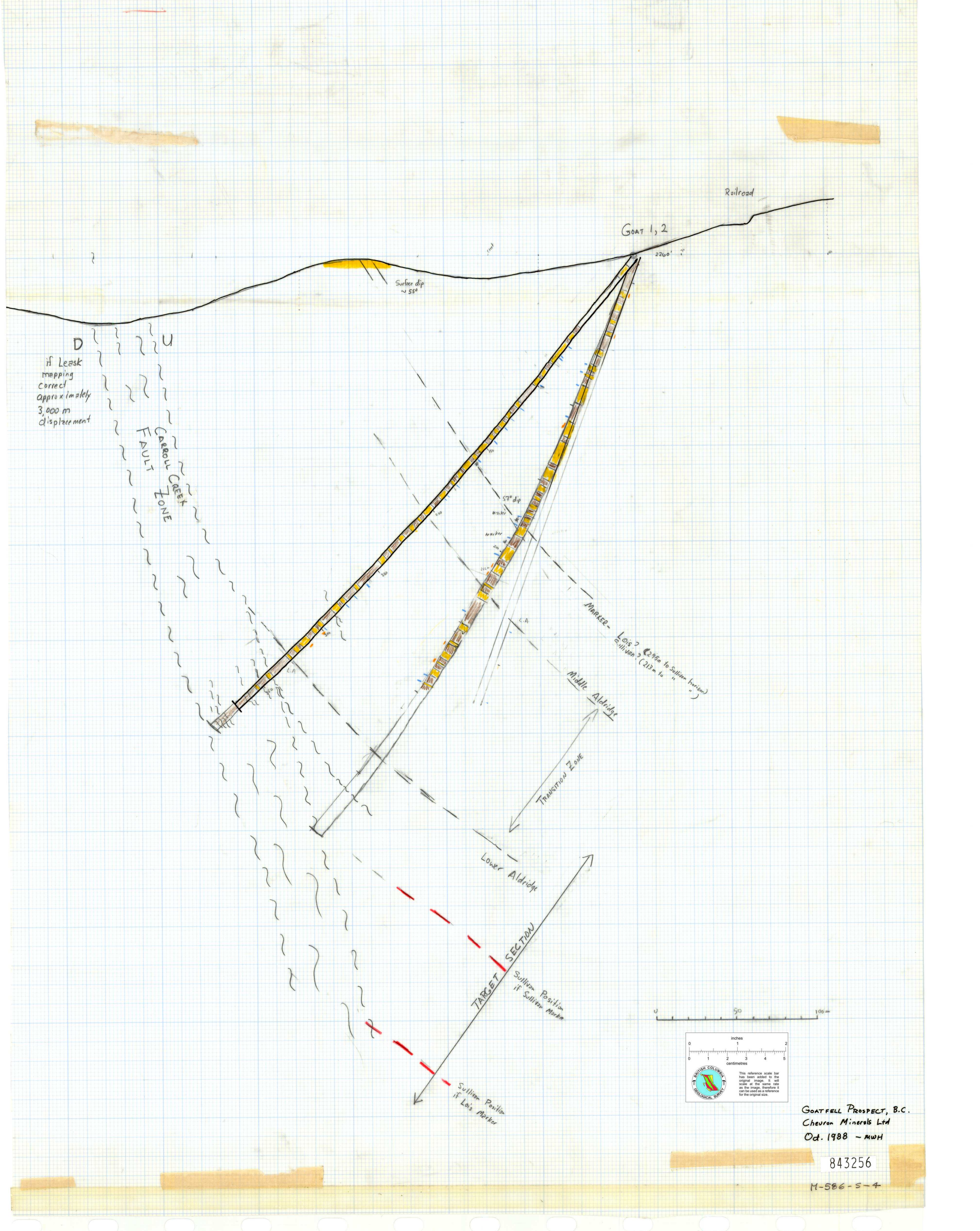
- occurrence of calcite concretions ± garnet
- ◇ "albitization"
- Minor sphalerite ± galena



GOATFELL PROSPECT, B.C.
Chevron-Formosa-Leask
Oct. 1988
GOATFELL PROSPECT, B.C.
Chevron Minerals Ltd
M-586-5-4
Oct. 1988 - MWH

843256

M-586-5-4



D }
if Leask
mapping
correct
approximately
3,000 m
displacement

U }
CARROT CREEK
FAULT ZONE

GOAT 1, 2

2260'

Surface dip
~ 55°

50° dip

MARKER - Lois? Sullivan? (213m to "Sullivan horizon")

Middle Aldridge

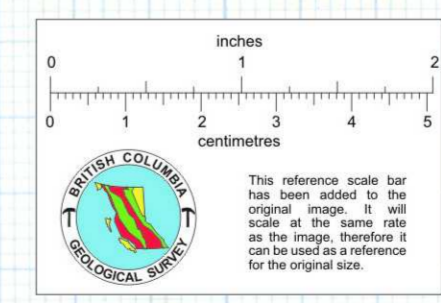
TRANSITION ZONE

Lower Aldridge

TARGET SECTION

Sullivan Position
if Sullivan Marker

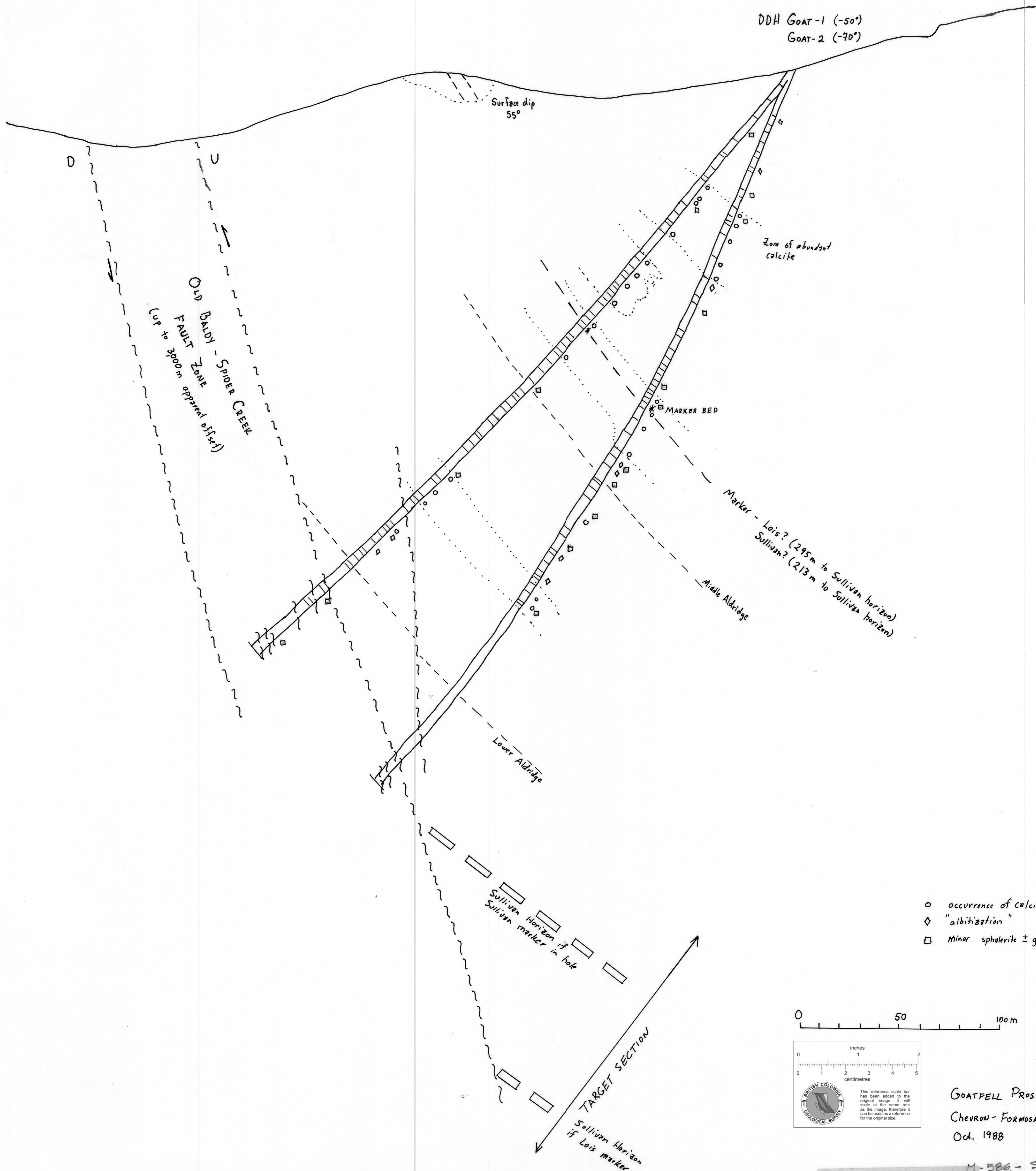
Sullivan Position
if Lois Marker



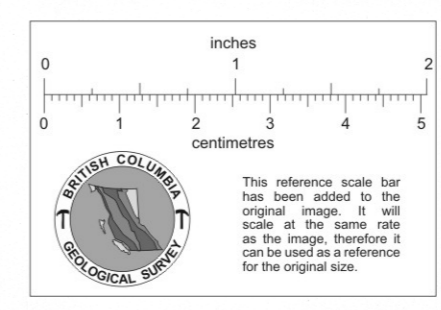
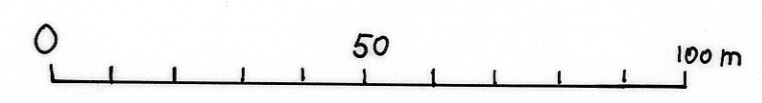
GOAT FELL PROSPECT, B.C.
Chevron Minerals Ltd
Oct. 1988 - MWH

843256

M-586-S-4



- occurrence of calcite concretions ± garnet
- ◇ "albitization"
- Minor sphalerite ± galena



GOATFELL PROSPECT, B.C.
Chevron-Formosa-Leask
Oct. 1988

M-586-S-4