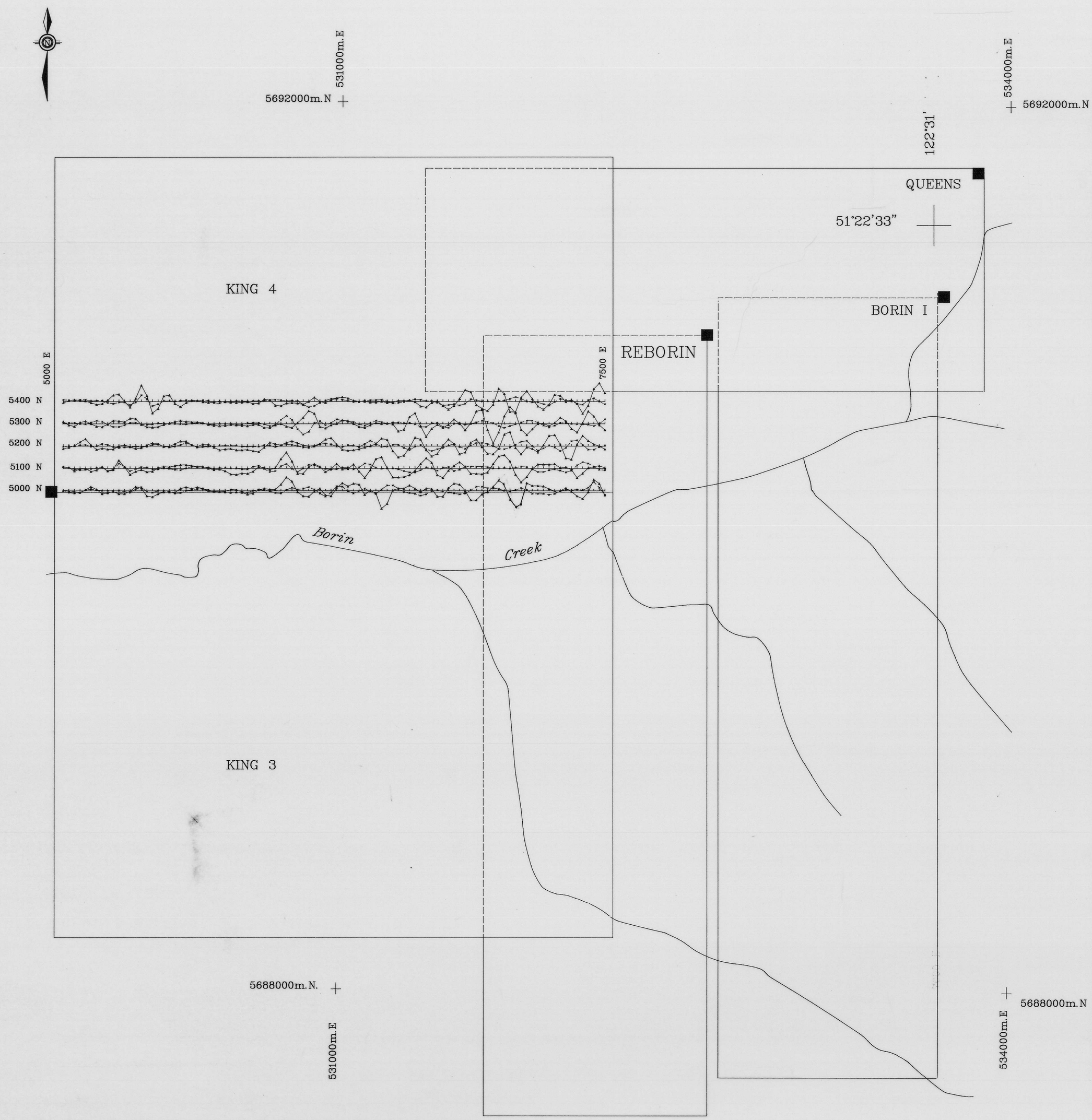

LEGEND

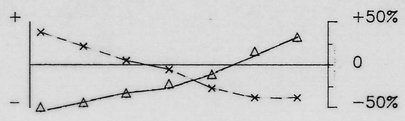

Percent deviation from normal field

Quadrature Profile

Inphase Profile

Instrument: GEONICS EM-16

Transmitting Station: Seattle, Washington



SCALE 1:10000

0 200 400 600 800 1000 metres

GOLDQUEST I LIMITED PARTNERSHIP

KING–ACE CLAIMS

VLF–EM SURVEY

Fraser Filtered Data

	Originator	Drawn	Date	PLAN No.	FIGURE
Original	AWG	Geo–Comp	Apr '86	884	2
Revision				N.T.S.	
Revision				920/7	

MINEQUEST EXPLORATION ASSOCIATES LTD.

Geo–Comp Drawing File: GQCC\KIFM

843168

M-580-P-6