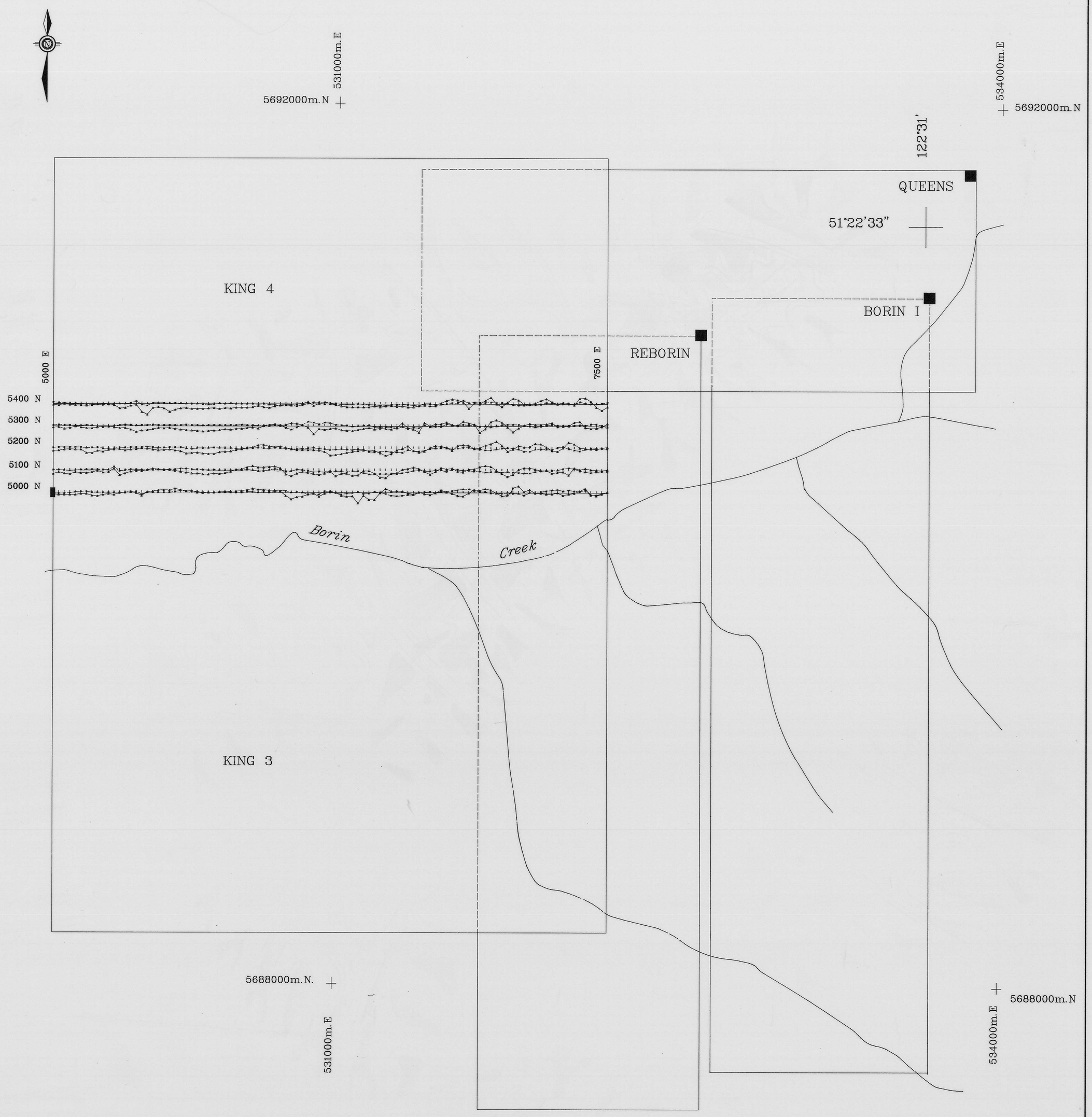

LEGEND

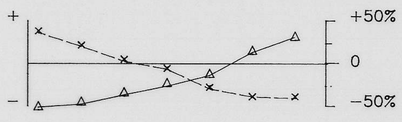

Percent deviation from normal field

Quadrature Profile

Inphase Profile

Instrument: GEONICS EM-16

Transmitting Station: Seattle, Washington



SCALE 1:10000

0 200 400 600 800 1000 metres

GOLDQUEST I LIMITED PARTNERSHIP

KING–ACE CLAIMS

VLF–EM SURVEY

Raw Data

	Originator	Drawn	Date	PLAN No.	FIGURE
Original	AWG	Geo–Comp	Apr.'86	883	3
Revision				N.T.S. 920/7	
Revision					

MINEQUEST EXPLORATION ASSOCIATES LTD.

Geo–Comp Drawing File: GQCC\KV

843167

M-580-P-5