Map Sheet Index

Sheet 3
Sheet 2
Sheet 1

True North
Grid North

SCALE
0 250 500 m

10 METRE CONTOURS

DRAWN BY: EAGLE MAPPING SERVICES LTD. (87-39)
COMPILED FROM 1979 AIR PHOTOS
SHEET 1 of 3

Chevron Canada Resources Limited
Minerals Staff

SIMILKAMEEN

Geology

sheet 1

FIGURE No.		PROJECT No. M-579
DATE APR. 1987	REVISIONS	SCALE 1:5,000
NTS No. 92 H/6		FILE No. S-2
COMPILED BY:		

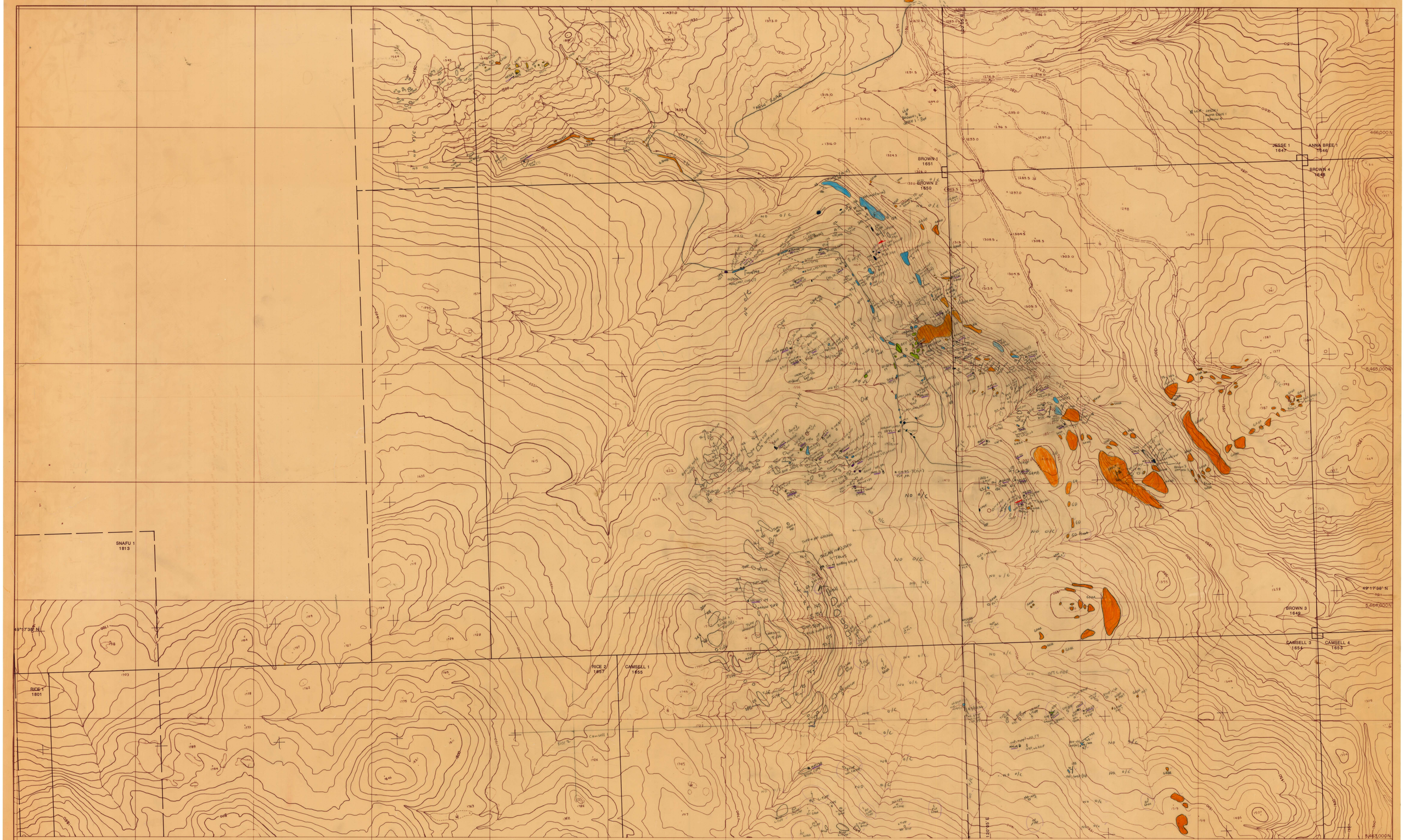

/ JOINTS
F BEDDING
PY - PYRITE
PO - PYRRHOTITE
CALC - CALC-SILICATE
SERP - SERPENTINE
GRAN - GRANITOIDS
TUFF - CARBONATE TUFF

Map Sheet Index





True North
Grid North

SCALE

0 250 500 m

10 METRE CONTOURS

DRAWN BY: EAGLE MAPPING SERVICES LTD. (87-39)
COMPILED FROM 1979 AIR PHOTOS
SHEET 2 of 3

Chevron

Chevron Canada Resources Limited
Minerals Staff

SIMILKAMEEN

Geology

Sheet 2

FIGURE No		PROJECT No M-579	
DATE APR. 1987	REVISIONS		SCALE 1:5,000
NTS No 92 H/8			FILE No
COMPILED BY			S-3

843074