
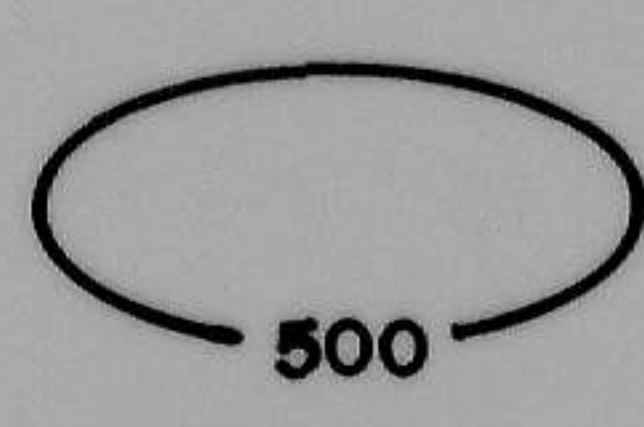
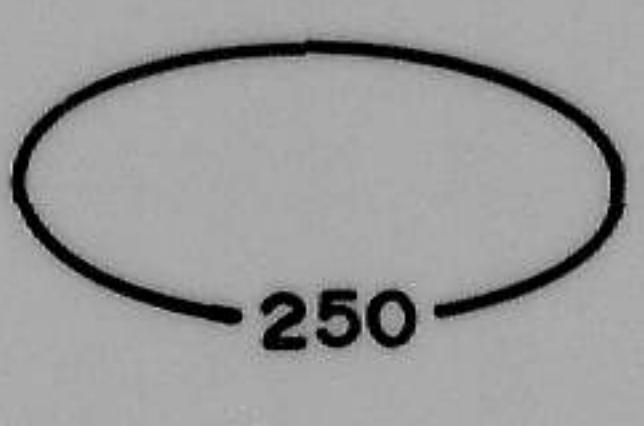


GIVER




TAKER

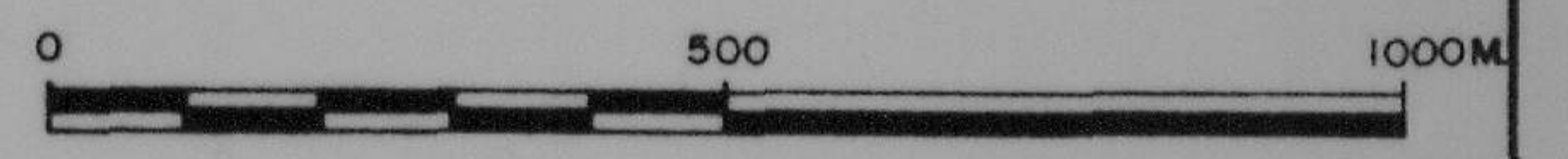
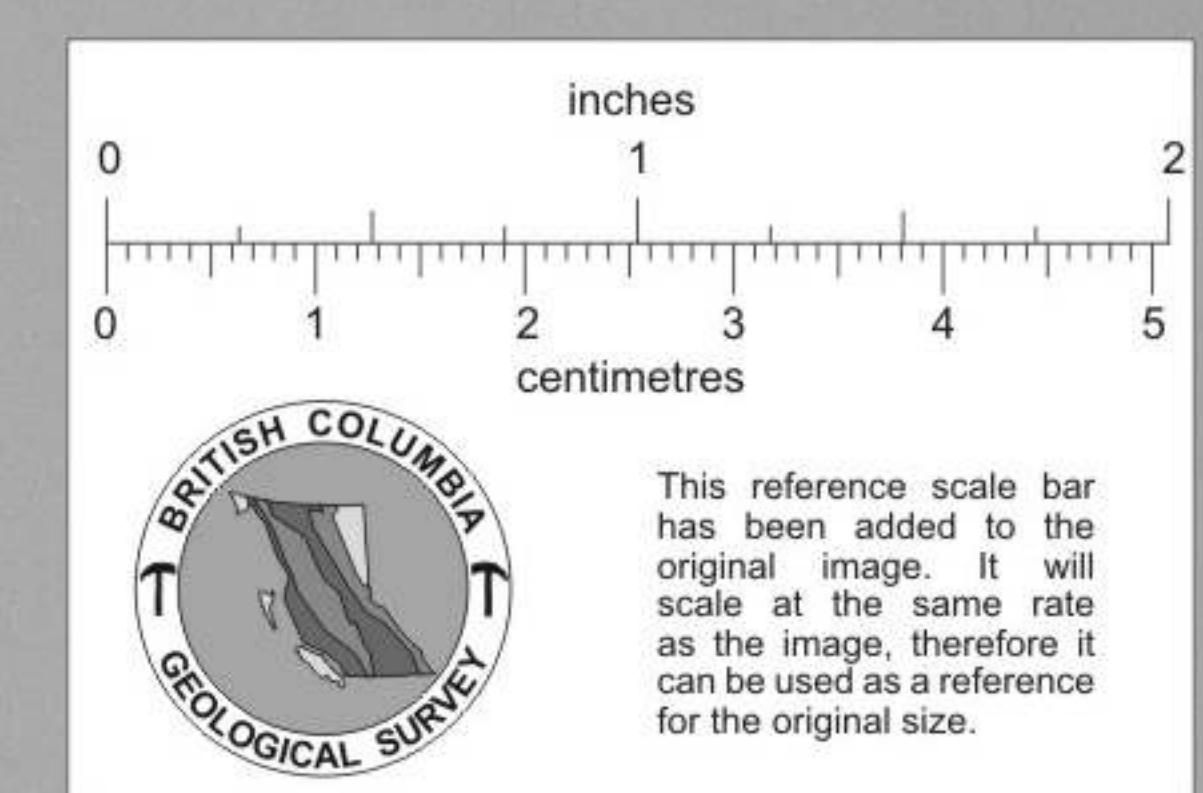



CONTOUR INTERVALS

-  ··· 500 ppm As
-  ··· 250 ppm As

LEGEND

-  Rock
-  Soil
-  Silt



 **Chevron Canada Resources Limited**
Minerals Staff

GIVER/TAKER CLAIMS
ARSENIC
GEOCHEMISTRY

FIGURE No. 6	PROJECT No. M 504
DATE: MAR. 1985	REVISIONS
NTS No. 104 K	SCALE 1:20,000
COMPILED BY: GW	FILE No.

842976