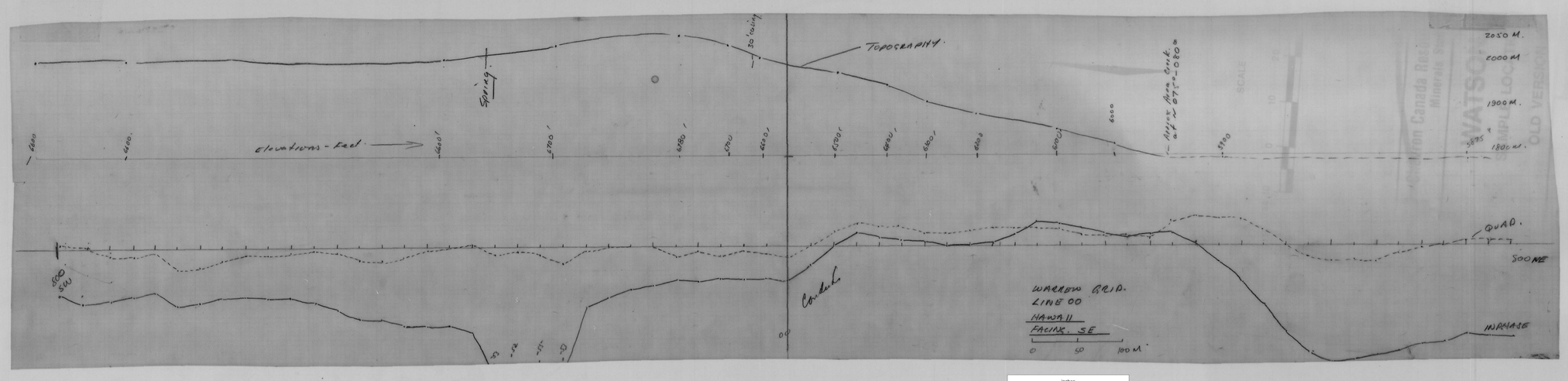
TOPOGRAPHY.
Spring
elevations - feet
QUAD.
INPHASE
WARREN GRID.
LINE 00
HAWAII
FACING SE
0 50 100 M

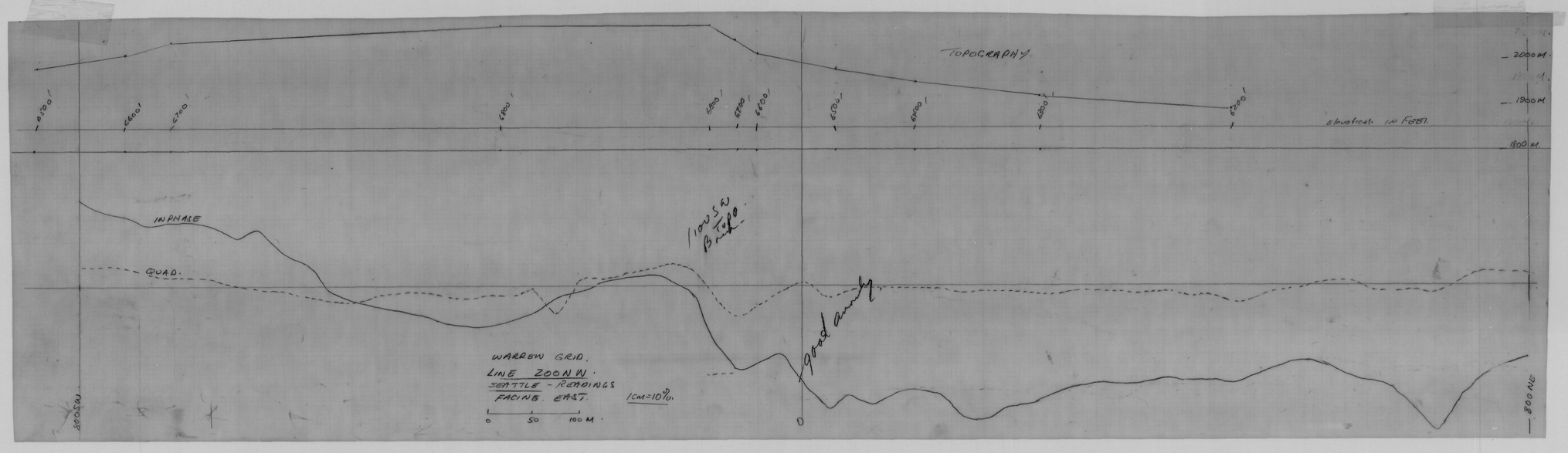
TOPOGRAPHY.
elevations IN FEET.
INPHASE
QUAD.
Good Anomaly
WARREN GRID.
LINE 200NW.
SEATTLE - READINGS
FACING EAST.
1CM=10%
0 50 100 M.

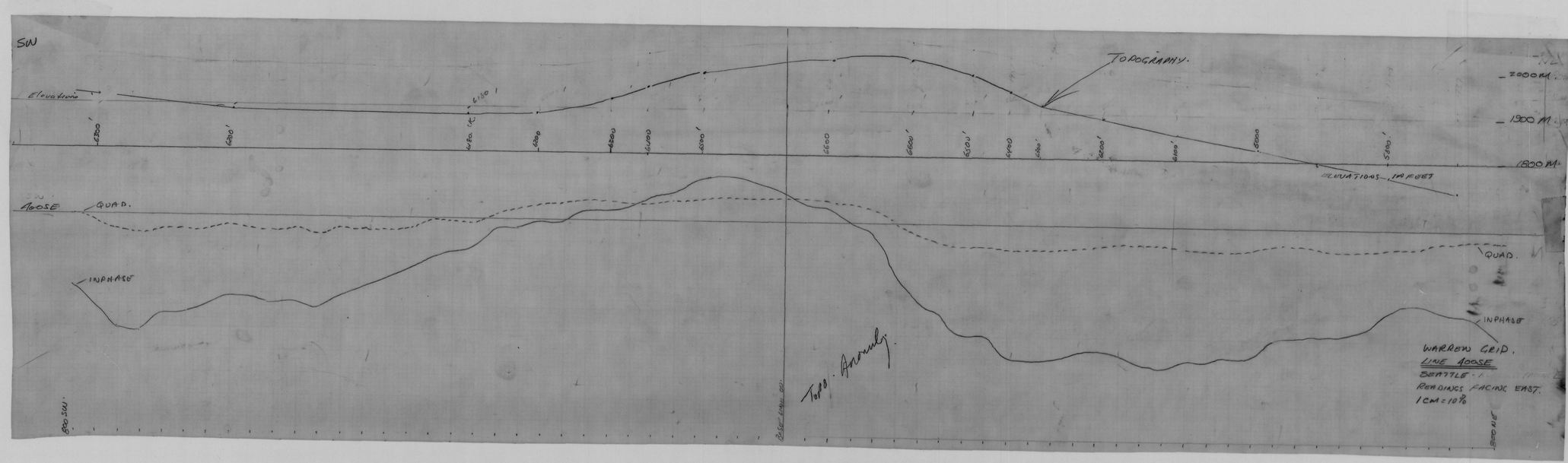
SW
TOPOGRAPHY.
ELEVATIONS IN FEET
400SE
QUAD.
INPHASE
Good Anomaly
WARREN GRID.
LINE 400SE
SEATTLE - READINGS FACING EAST.
1CM = 10%

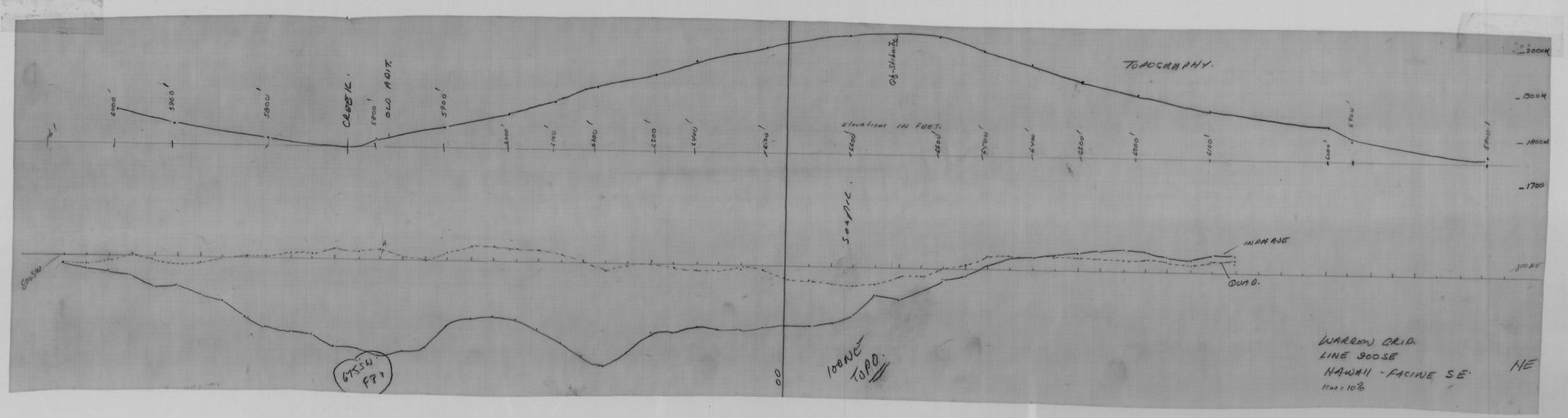
TOPOGRAPHY.
CREEK.
OLD ADIT
elevations IN FEET.
INPHASE
QUAD.
WARREN GRID.
LINE 900SE
HAWAII - FACING SE.
1CM = 10%
NE

842929