

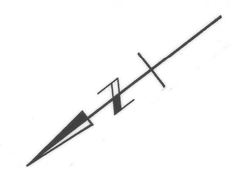



KENNEY DAM AREA

Map 2 of 5 Scale - 1 : 20,000 22084

ISOMAGNETIC INTERVAL

(TOTAL FIELD)

10 GAMMA CONTOUR LINE

50 GAMMA CONTOUR LINE

500 GAMMA CONTOUR LINE

MAGNETIC DEPRESSION

FLIGHT ALTITUDE 400' ABOVE TERRAIN

842848

M508 T-5