









WSJ-02999 1108
ATTITUDES
100/40 N

Project <i>M504</i>	NTS <i>104K</i>	Scale <i>1:30,000</i>	Page <i>1</i> of <i>1</i>	Traverse <i>8</i>
Sampler <i>Rob LAZENBY</i>	Location, Target (words) <i>RIDGE SOUTH OF GOAT CLAIMS</i>		Sample Nos <i>RL272 181-195</i>	
Date <i>JUNE 23</i>	photo no. <i>BC5615 235</i>		Cert. Nos	

-  GOSSAN, MINERALS
 -  INTRUSIVE
 -  LIMESTONE DOLOMITE
 -  SHALE
 -  CHERT
 -  VOLCANIC
 -  CONGLOMERATE
 -  SANDSTONE SILTSTONE
- SILT X SOIL ● ROCK ■ PAN Δ WATER O
SPECIMEN SITE A,B,...; DO NOT WRITE ON OTHER SIDE OR USE COLOURS

DON'T FORGET CONTOURS, DRAINAGE, NORTH ARROW, LAT/LONG, SAMPLE SITES, WORKINGS, TRAILS, GOSSANS, OBSERVED GEOLOGY: DEFINED ——— INFERRERD - - - ASSUMED.....



GEOCHEM: Cu Mo Pb Zn U W ASSAY:

June 23

TRAVELER 8

SPENT DAY WITH DOUG traversing a ridge south of the Goat claims. We pushed ~~out~~ our prescribed route in the afternoon, but we kept ~~on~~ going to the end of the ridge. It was hot, and the bugs were plentiful. The geology did not seem to be anything special. Duplicates were taken of all samples.

15 - soils.