





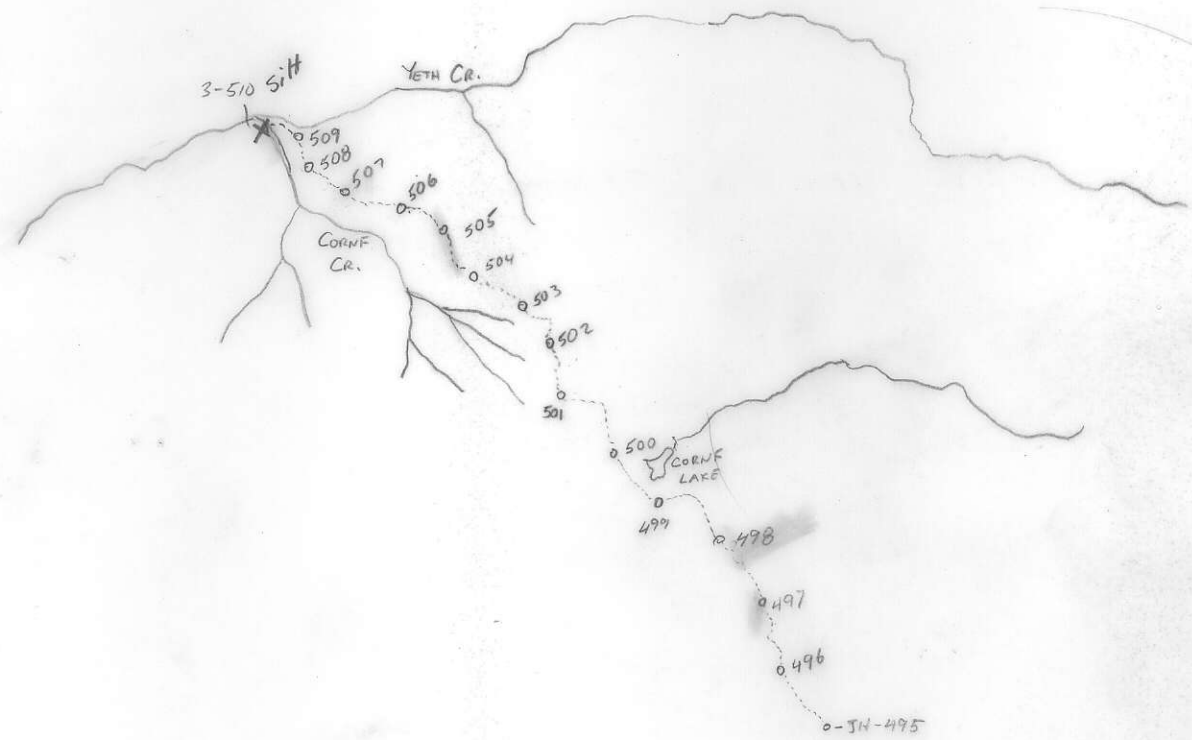
WSD-02999 TICB
TIT UDES
100/40 N)

JH 22

Project M504	NTS 104K	Scale 1:30,000	Page 1 of 1	Traverse JH-22
Sampler JOHN HAWTHORNE	Location, Target (words) Inklin Regional		Sample Nos JH22-495-509 510(SiH)	
Date JULY 23	photo no. BC 5615 239		Cert. Nos	



SPECIMEN SITE A, B, ...; DO NOT WRITE ON OTHER SIDE OR USE COLOURS
 SANDSTONE SILTSTONE
 CONGLOMERATE
 VOLCANIC
 CHERT
 SHALE
 LIMESTONE DOLOMITE
 INTRUSIVE
 GOSSAN, MINERALS
 DON'T FORGET CONTOURS, DRAINAGE, NORTH ARROW, LAT/LONG, SAMPLE SITES, WORKINGS, TRAILS, GOSSANS, OBSERVED GEOLOGY: DEFINED — INFERRED --- ASSUMED.....



GEOCHEM: Cu Mo Pb Zn U W ASSAY:

Summary of July 23/82: Incline Regional

Bob J. was my partner today. We were let off a little above our starting so we backtracked to it. That part of the Strav. was very nice and we made very good time until we hit the sloping part of the ridge. Even then the undergrowth, in the forest, never got really bad and we followed goat trails occasionally. I took 16 samples numbered JH 495-510 including a silt at the bottom of the creek we were paralleling the whole way down.