







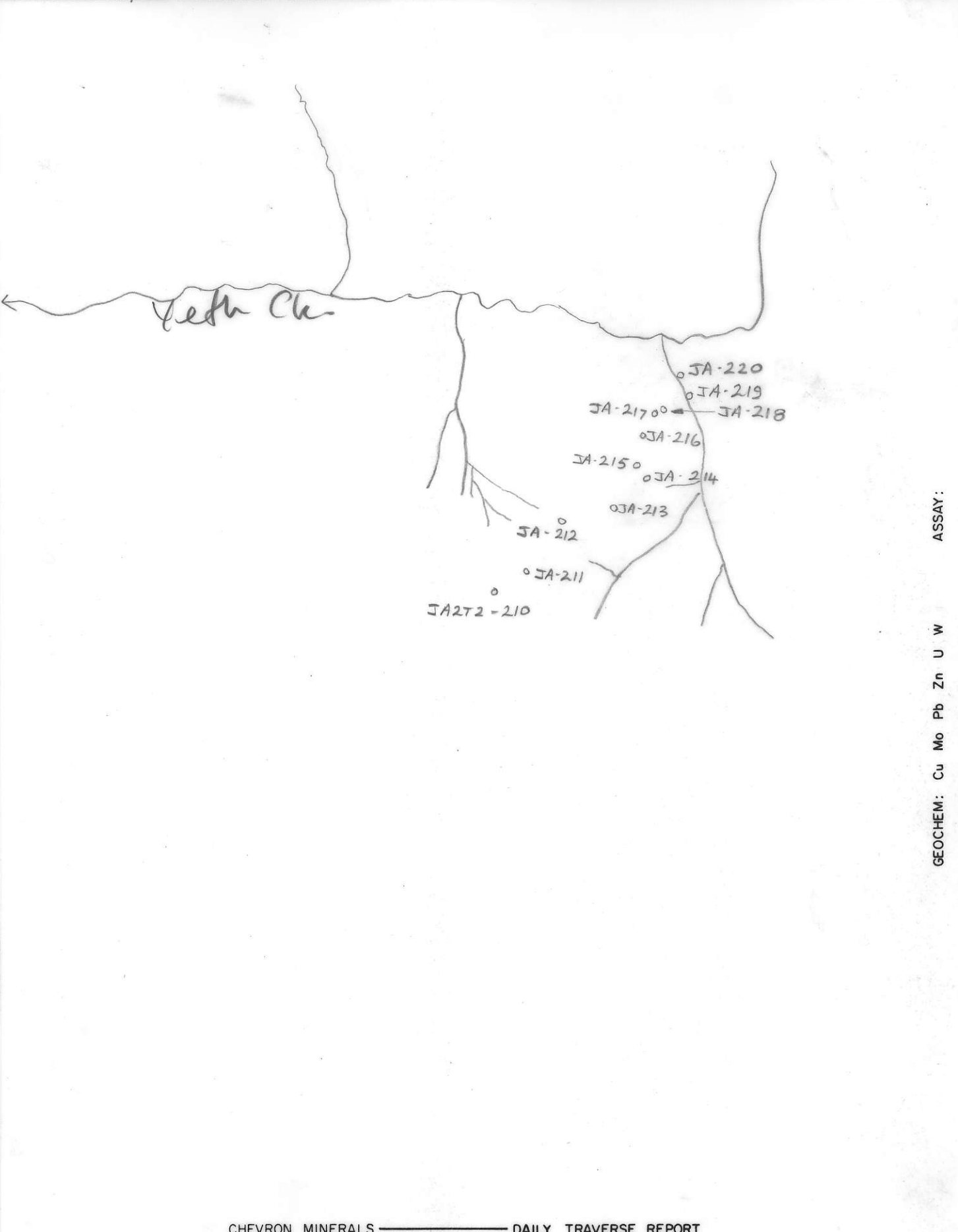


BC116662 a - CSM
ATTITUDES
(100/40 N)

Project M504	NTS 104K	Scale	Page 1 of 1	Traverse JA-7
Sampler JIM ARMSTRONG	Location, Target (words) SOUTH OF GOAT CLAIMS		Sample Nos JA2T2-210 to -220	
Date JUNE 24/82	photo no. BC 5615 - 236		Cert. Nos	

-  GOSSAN, MINERALS
 -  INTRUSIVE
 -  LIMESTONE DOLOMITE
 -  SHALE
 -  CHERT
 -  VOLCANIC
 -  CONGLOMERATE
 -  SANDSTONE SILTSTONE
- SILT x SOIL ● ROCK ■ PAN △ WATER ○
- DO NOT WRITE ON OTHER SIDE OR USE COLOURS
- SPECIMEN SITE A.B. ...: DO NOT WRITE ON OTHER SIDE OR USE COLOURS

DON'T FORGET CONTOURS, DRAINAGE, NORTH ARROW, LAT/LONG, SAMPLE SITES, WORKINGS, TRAILS, GOSSANS, OBSERVED GEOLOGY: DEFINED ——— INFERRED - - - - ASSUMED.....



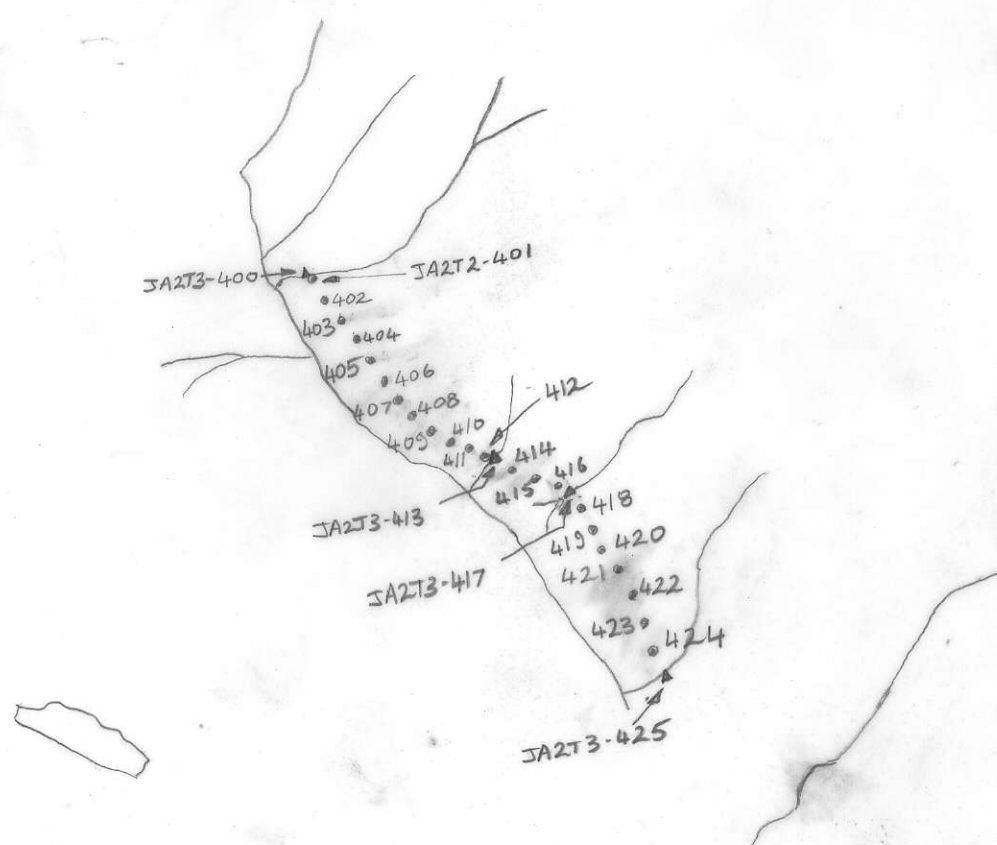
GEOCHEM: Cu Mo Pb Zn U W ASSAY:

WSJ-92999 113B
ATTITUDES
100/40 N

Project	M 504	NTS	104K	Scale	1:30,000	Page	1 of 1	Traverse	JA-15
Sampler	JIM ARMSTRONG	Location, Target (words)			(T-22)		Sample Nos		
Date	JULY 5/82	EAST of GRINGO					JA-400 to JA-425		
		photo no.			BC 5615-174		Cert. Nos		

- GOSSAN, MINERALS
- INTRUSIVE
- LIMESTONE DOLOMITE
- SILT x SOIL o ROCK ■
- SHALE
- CHERT
- WATER O
- PAN Δ
- VOLCANIC
- CONGLOMERATE
- SANDSTONE SILTSTONE
- SPECIMEN SITE A, B, ...; DO NOT WRITE ON OTHER SIDE OR USE COLOURS

DON'T FORGET CONTOURS, DRAINAGE, NORTH ARROW, LAT/LONG, SAMPLE SITES, WORKINGS, TRAILS, GOSSANS, OBSERVED GEOLOGY: DEFINED ——— INFERRED - - - ASSUMED.....



LEGEND
 ● SOIL SAMPLE
 ▲ SILT SAMPLE

GEOCHEM: Cu Mo Pb Zn U W ASSAY: