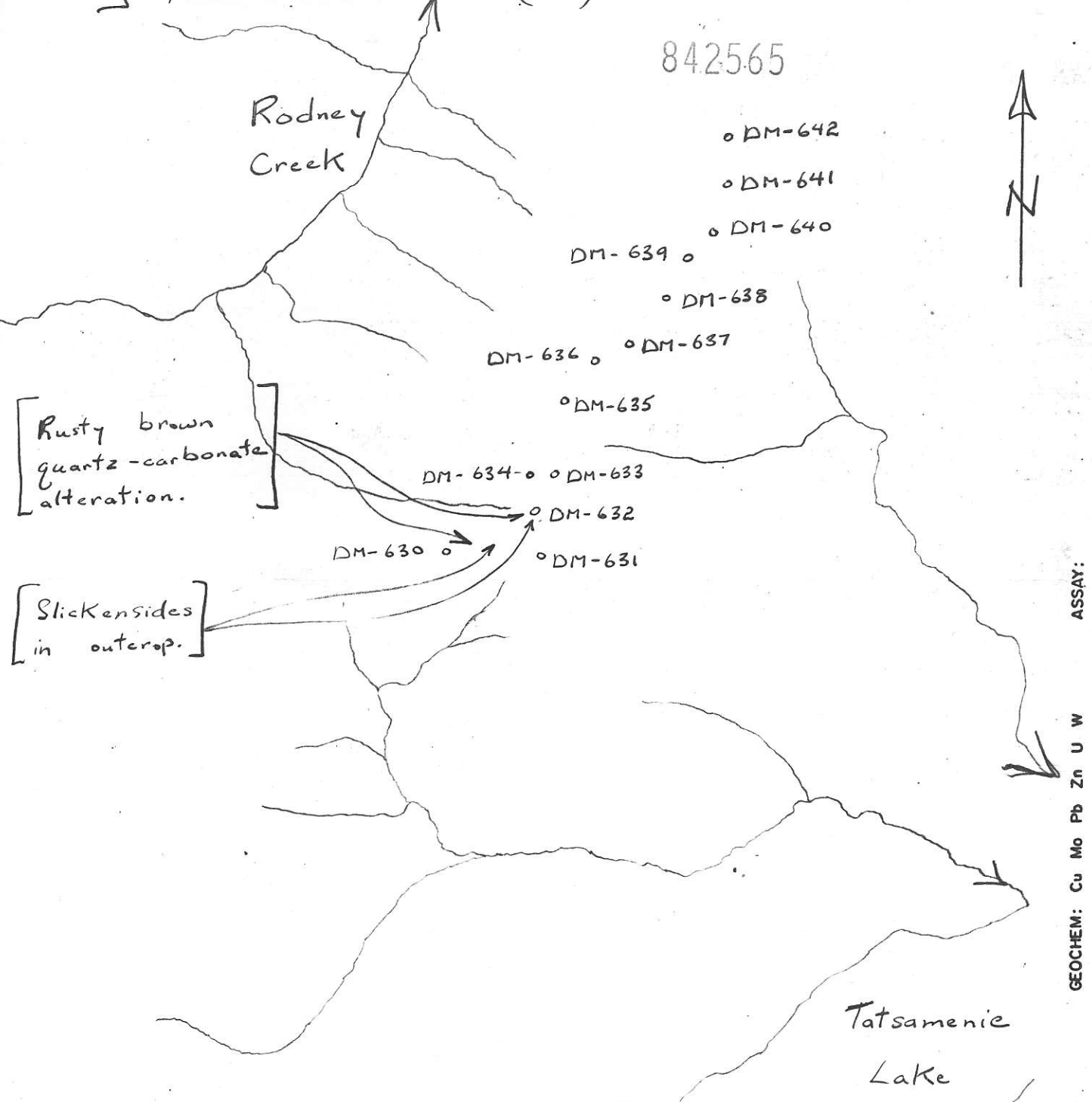


81116622-0-C-10090 N)

Project M504	NTS 104 K	Scale 2" = 1 mile	Page 1 of 1	Traverse DM-40
Sampler Doug Madsen	Location Target (words) Regional east of Rodney C.		Sample Nos DM2T2 #630 → 642	
Date Aug. 17/82	photo no. 711586-308 (T-9)		Cert. Nos	

- GOSSAN, MINERALS
- INTRUSIVE
- LIMESTONE, DOLOMITE
- SHALE
- CHERT
- SILT x SOL o ROCK o
- PAN Δ WATER O
- VOLCANIC
- CONGLOMERATE
- SANDSTONE, SILTYSTONE
- SANDSTONE, SILTYSTONE
- SPECIMEN SITE A, B, ...; DO NOT WRITE ON OTHER SIDE OR USE COLOURS
- DEFINED --- REFERRED --- ASSURED



Regional Trav. East of Rodney Creek:
 Soil samples - o
 Rock samples - see Kim Niggeman's notes.

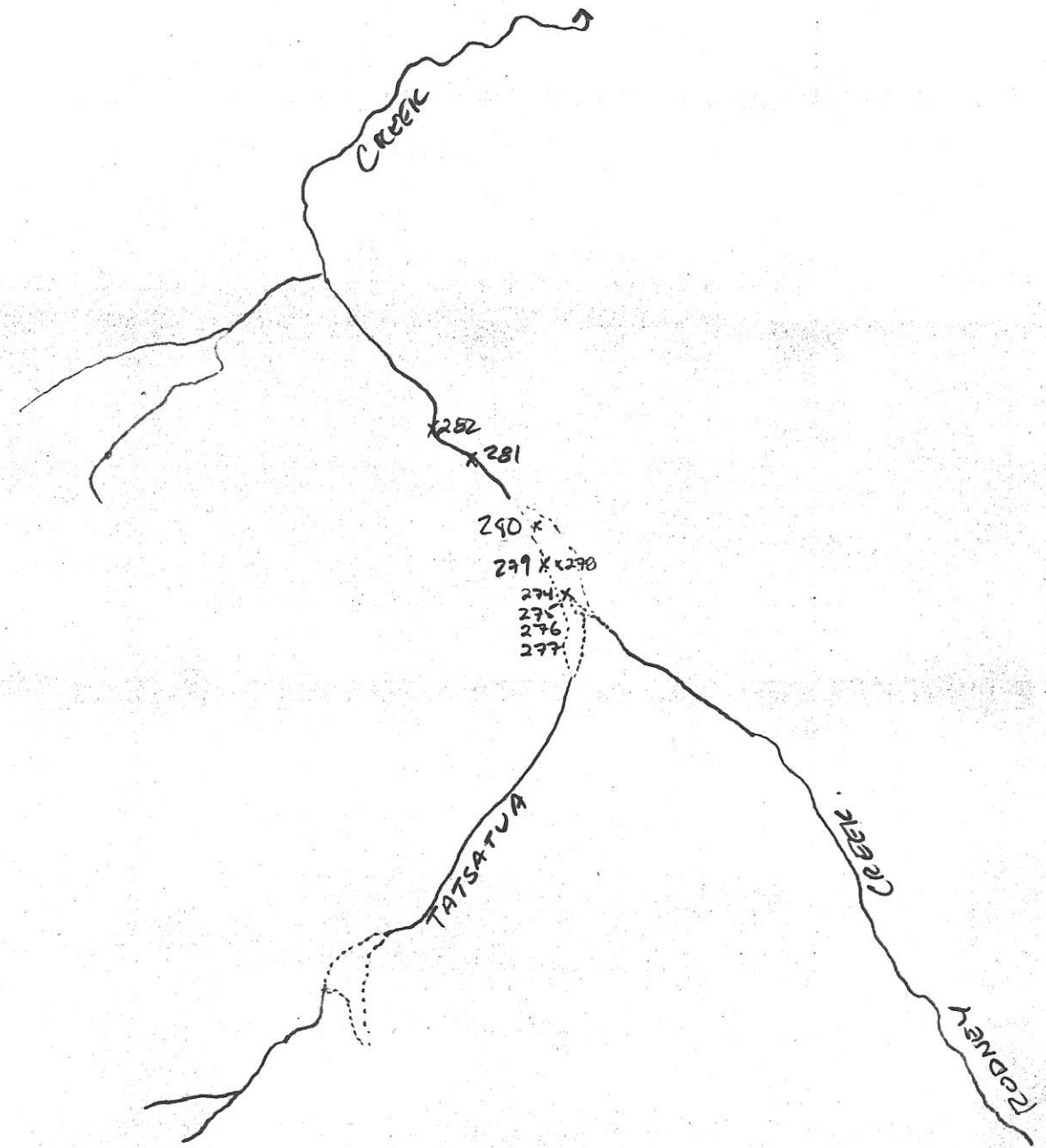
GEOCHEM: Cu Mo Pb Zn U W ASSAY:

WCS-0299971
ATTITUDES
1:100/40 N

Project M504	NTS 1041C	Scale 3000	Page of	Traverse 37
Sampler M. THICKS	Location, Target (words) FLOAT BASHING SOUTH OF ROONEY - TATSATU CR CONFLUENCE photo no. A11586-383		Sample Nos MT271-274 TO 282	
Date AUG 25/82			Cert. Nos	

- INTRUSIVE
- LIMESTONE DOLOMITE
- SILT X SOIL ● ROCK ■
- SHALE
- CHERT
- VOLCANIC
- CONGLOMERATE
- SANDSTONE SILTSTONE
- GOSAN, MINERALS

DON'T FORGET CONTOURS, DRAINAGE, NORTH ARROW, LAT/LONG, SAMPLE SITES, WORKINGS, TRAILS, GOSSANS, OBSERVED GEOLOGY: DEFINED — INFERRED --- ASSUMED.....

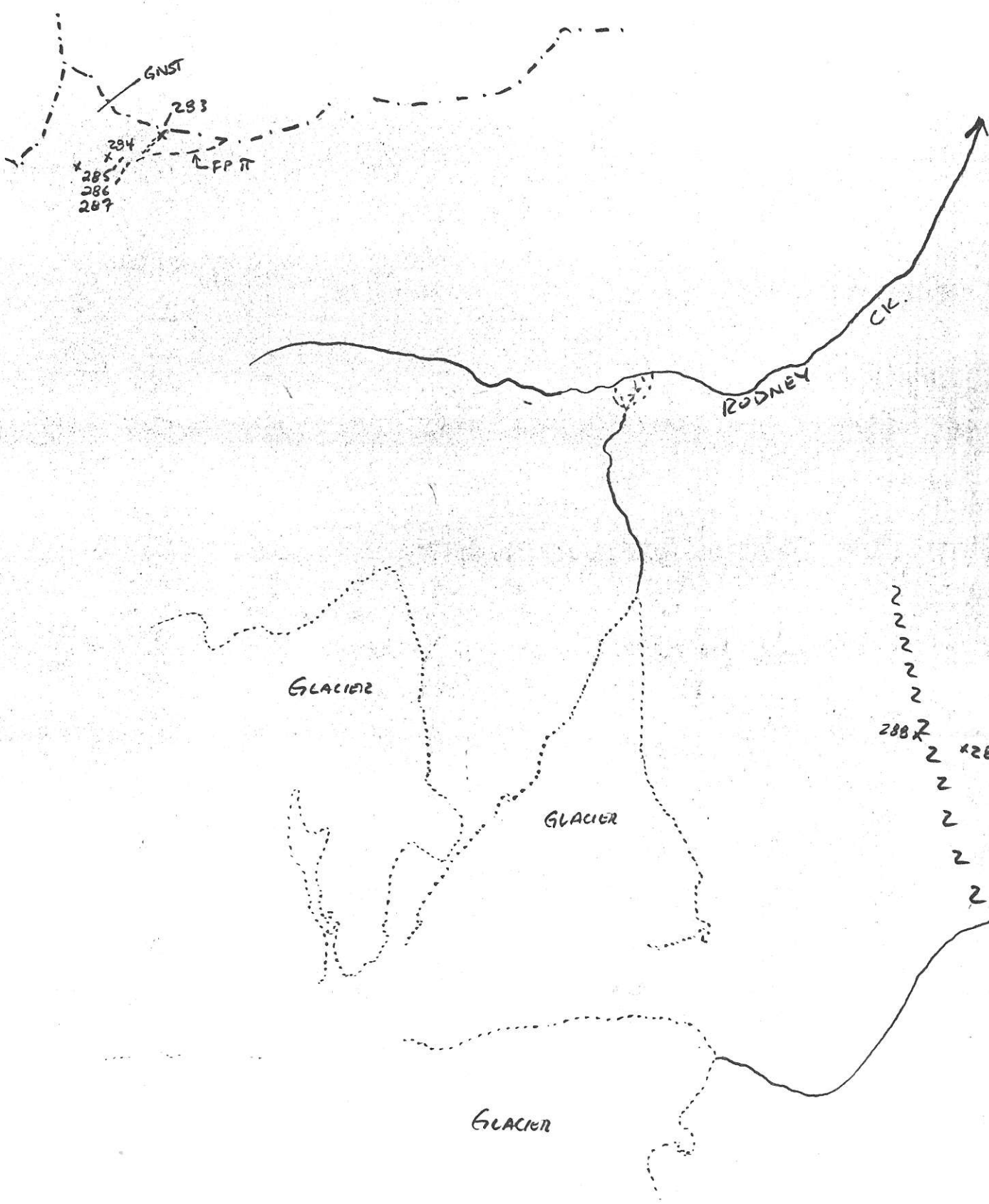


GEOCHEM: Cu Mo Pb Zn U W ASSAY:

MSC-0-299911
ATTITUDES
(100/40 N)

Project M504	NTS 104K	Scale 20000	Page of	Traverse 38
Sampler M. THILLIS	Location, Target (words) RODNEY CK SOUTH RODNEY CK		Sample Nos MT21-283-289	
Date AUG 28/82	photo no. A11586-307		Cert. Nos	

- INTRUSIVE
- GOSAN MINERALS
- LIMESTONE DOLOMITTE
- SHALE
- CHERT
- CONGLOMERATE
- SANDSTONE SILTSTONE
- SILT x SOIL o ROCK ■ PAN Δ WATER O
- VOLCANIC
- SPECIMEN SITE A.B. ...; DO NOT WRITE ON OTHER SIDE OR USE COLOURS
- GLACIER
- DRAINAGE, NORTH ARROW, LAT/LONG, SAMPLE SITES, WORKINGS, TRAILS, GOSSANS, OBSERVED GEOLOGY: DEFINED — INFERRED - - - ASSUMED.....

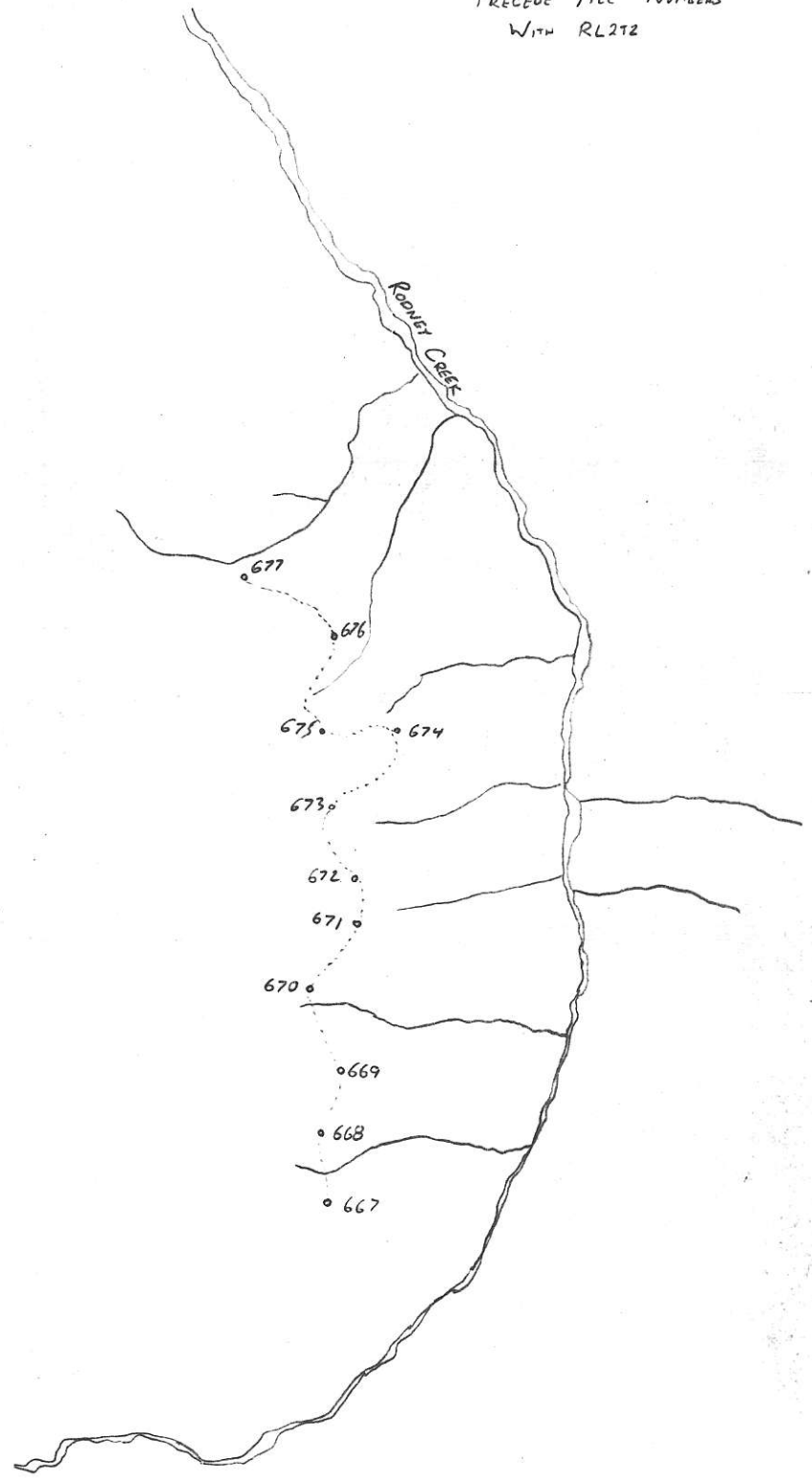


GEOCHEM: Cu Mo Pb Zn U W ASSAY:

BILL 66920-01-08
 ATTITUDES
 (100/40 N)

Project 1504	NTS 104 K	Scale 1:30,000	Page 1 of 1	Traverse RL-27
Sampler Rob Greeney	Location, Target (words) RODNEY CR photo no. A11586 - 334		Sample Nos RL272 - 667 to 677	
Date Aug 11			Cert. Nos	

PRECEDE ALL NUMBERS
WITH RL272



- GOSSAN, MINERALS
 - INTRUSIVE
 - LIMESTONE, DOLOMITE
 - ROCK
 - SHALE
 - CHERT
 - WATER
 - CONGLOMERATE
 - SANDSTONE, SILTSTONE
- SPECIMEN SITE A.B.---: DO NOT WRITE ON OTHER SIDE OR USE COLOURS
 DON'T FORGET CONTOURS, DRAINAGE, NORTH ARROW, LAT/LONG, SAMPLE SITES, WORKINGS, TRAILS, GOSSANS, OBSERVED GEOLOGY: DEFINED --- INFERRED - - - - ASSUMED.....

GEOCHEM: Cu Mo Pb Zn U W ASSAY:

Project M504	NTS 104 K	Scale 1:30,000	Page 1 of 1	Traverse # 2
Sampler K.N. + M.T.	Location, Target (words) RODNEY CK.		Sample Nos KN2T1-6-15	
Date 5/8/82.	photo no. A11586-307 (T-9)		Cert. Nos	

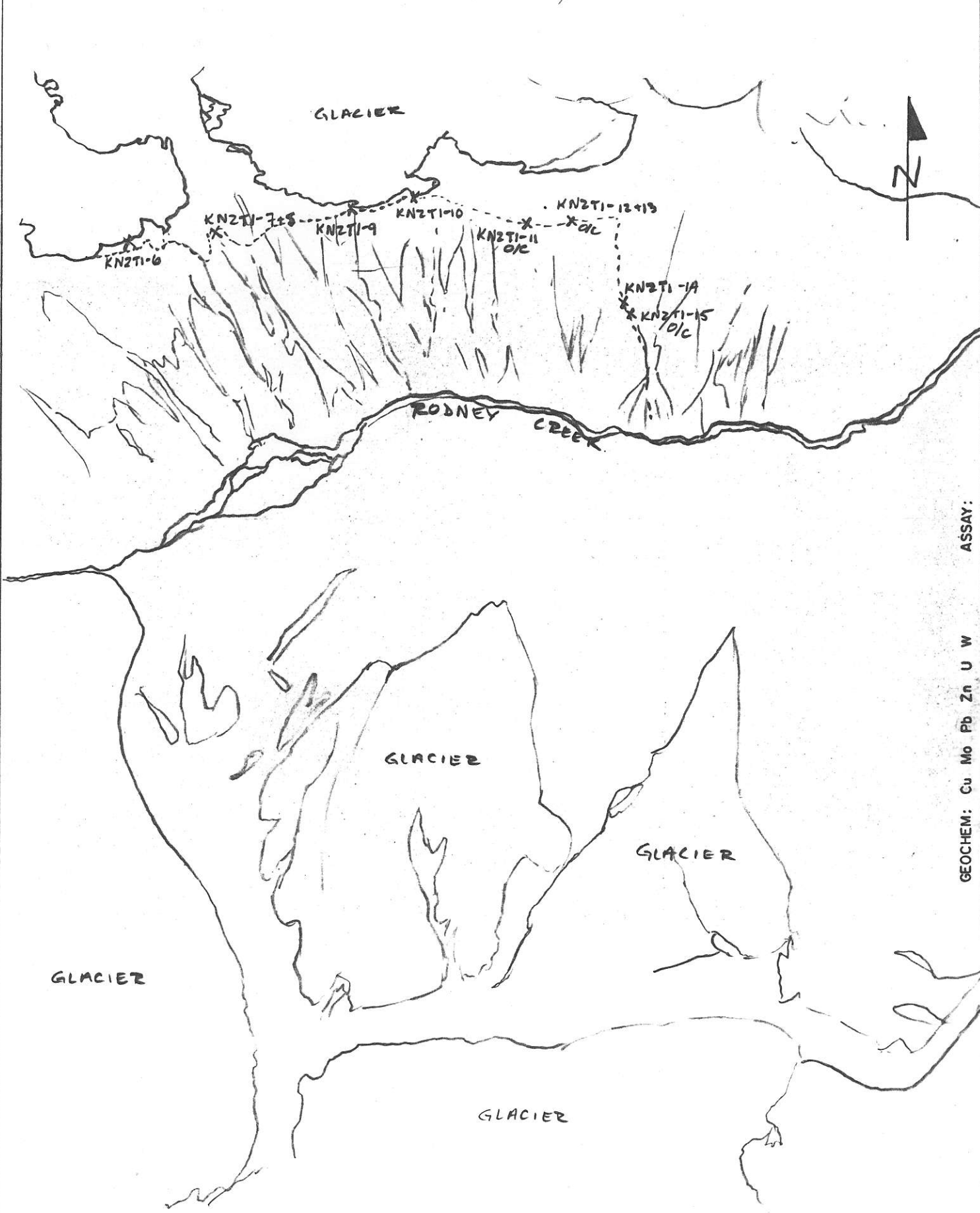
W.S.C. - 0299911
ATTITUDES
1:100/40 N

SANDSTONE SILTSTONE
VOLCANIC
SPECIMEN SITE A.B...: DO NOT WRITE ON OTHER SIDE OR USE COLOURS

CHERT
SHALE
ROCK
SILT
INTRUSIVE

GLACIER
GLACIER
GLACIER
GLACIER

DON'T FORGET CONTOURS, DRAINAGE, NORTH ARROW, LAT/LONG, SAMPLE SITES, WORKINGS, TRAILS, GOSSANS, OBSERVED GEOLOGY: DEFINED — INFERRED - - - ASSUMED.....

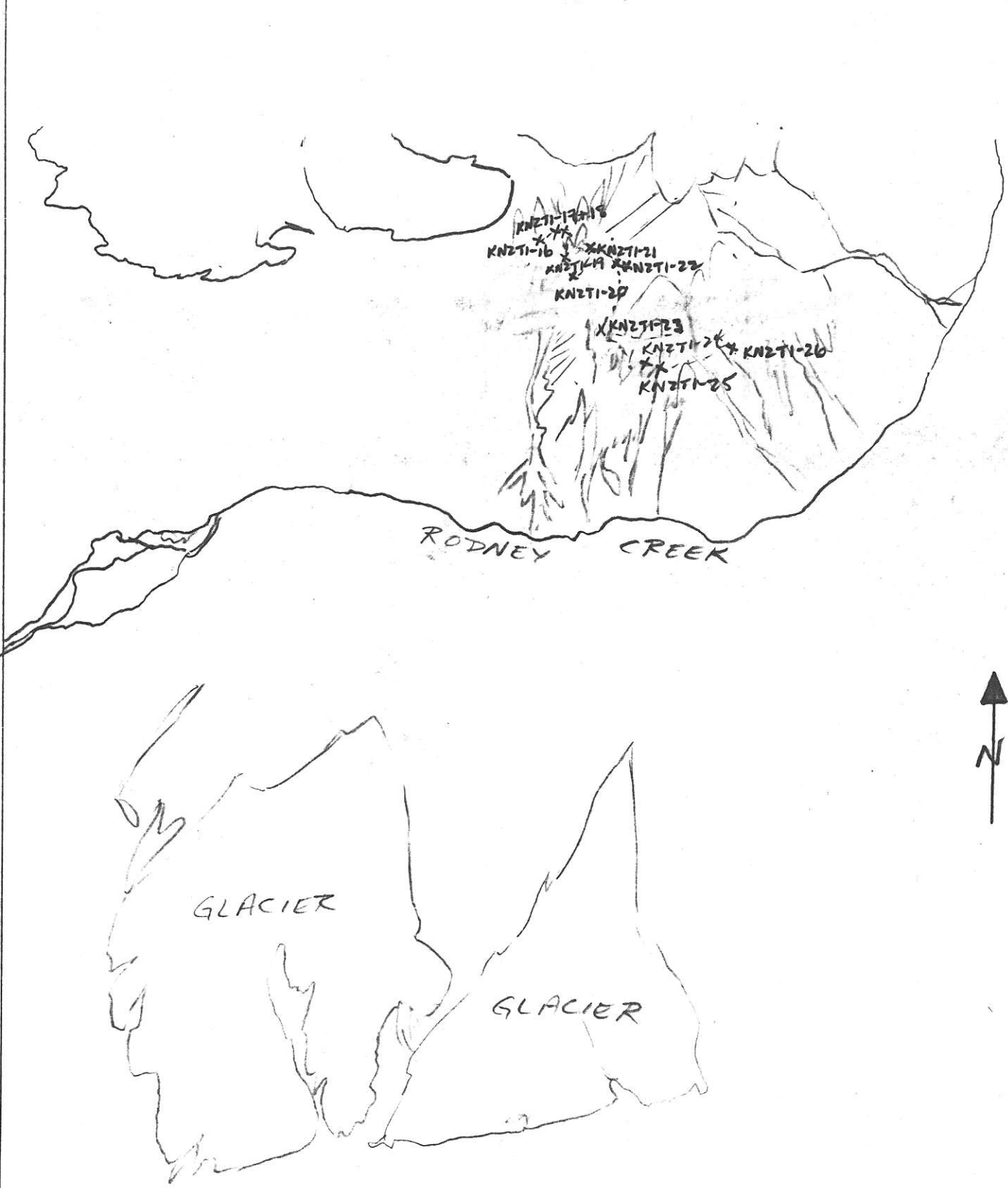


GEOCHEM: Cu Mo Pb Zn U W
ASSAY:

WCS 0299911138
ATTITUDES
0040 N)

Project M504	NTS 104 K	Scale 1:30,000	Page 1 of 1	Traverse 3
Sampler KN+MG	Location, Target (words) RODNEY CREEK		Sample Nos KNZTI-16-26	
Date 10/8/82	photo no. A11586-307+308 (T-9)		Cert. Nos	

SANDSTONE SILTSTONE
 CONGLOMERATE
 VOLCANIC
 SPECIMEN SITE A, B, ...; DO NOT WRITE ON OTHER SIDE OR USE COLOURS
 INFERRED --- ASSUMED.....
 CHERT
 SHALE
 PAN Δ WATER O
 LIMESTONE DOLOMITE
 SILT x SOL ● ROCK ■
 INTRUSIVE
 DON'T FORGET CONTOURS, DRAINAGE, NORTH ARROW, LAT/LONG, SAMPLE SITES, WORKINGS, TRAILS, GOSSANS, OBSERVED GEOLOGY: DEFINED — INFERRED --- ASSUMED.....
 GOSSAN, MINERALS

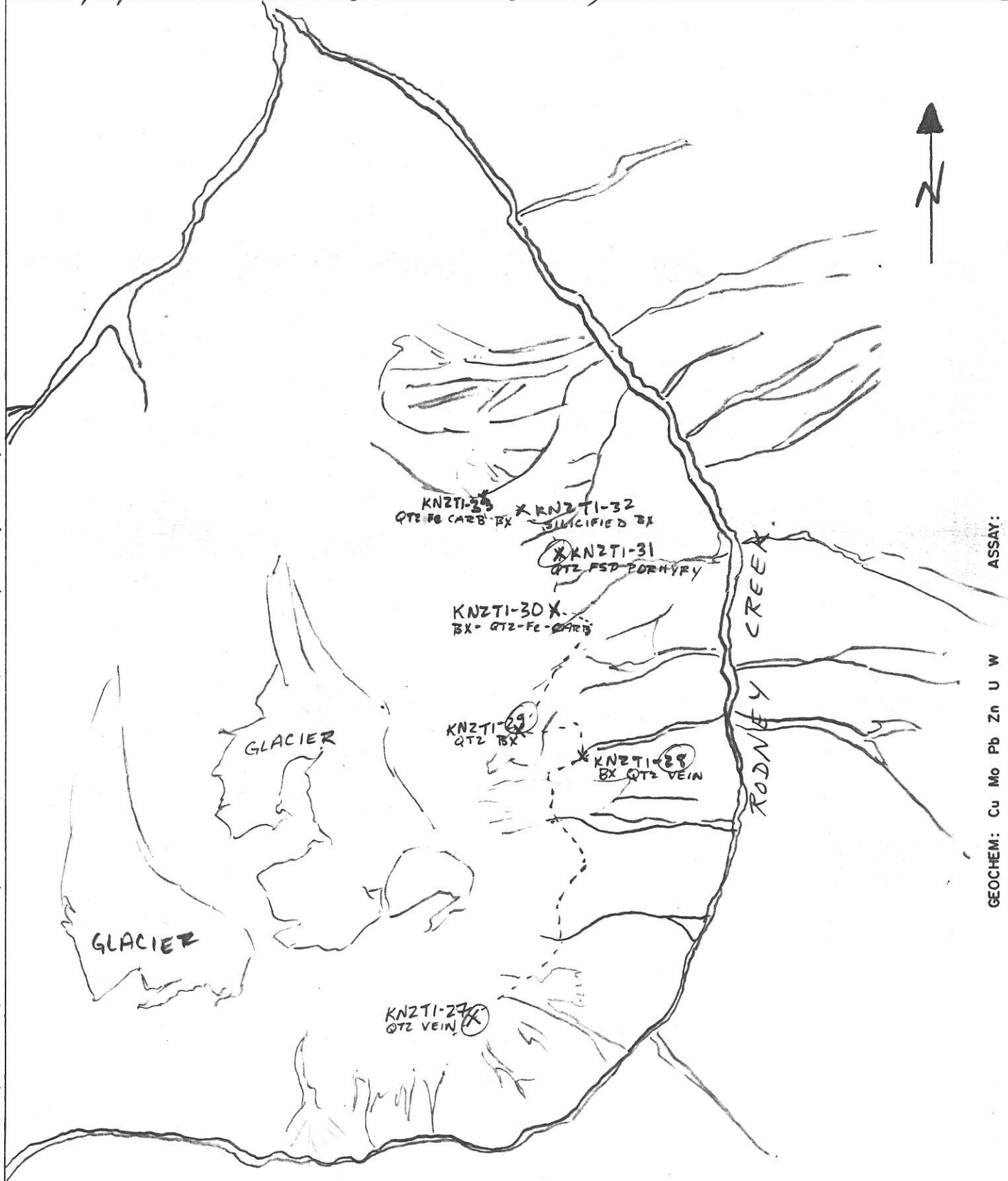


ASSAY:
GEOCHEM: Cu Mo Pb Zn U W

BC 11 6662-0-5
TITULDES
100/40 N

Project M504	NTS 104K	Scale 1:30,000	Page 1 of 1	Traverse 4
Sampler KN+RL	Location, Target (words) RODNEY CK - REG.		Sample Nos KNZTI-27-33	
Date 11/8/82.	photo no. A11586-334 (T-10)		Cert. Nos	

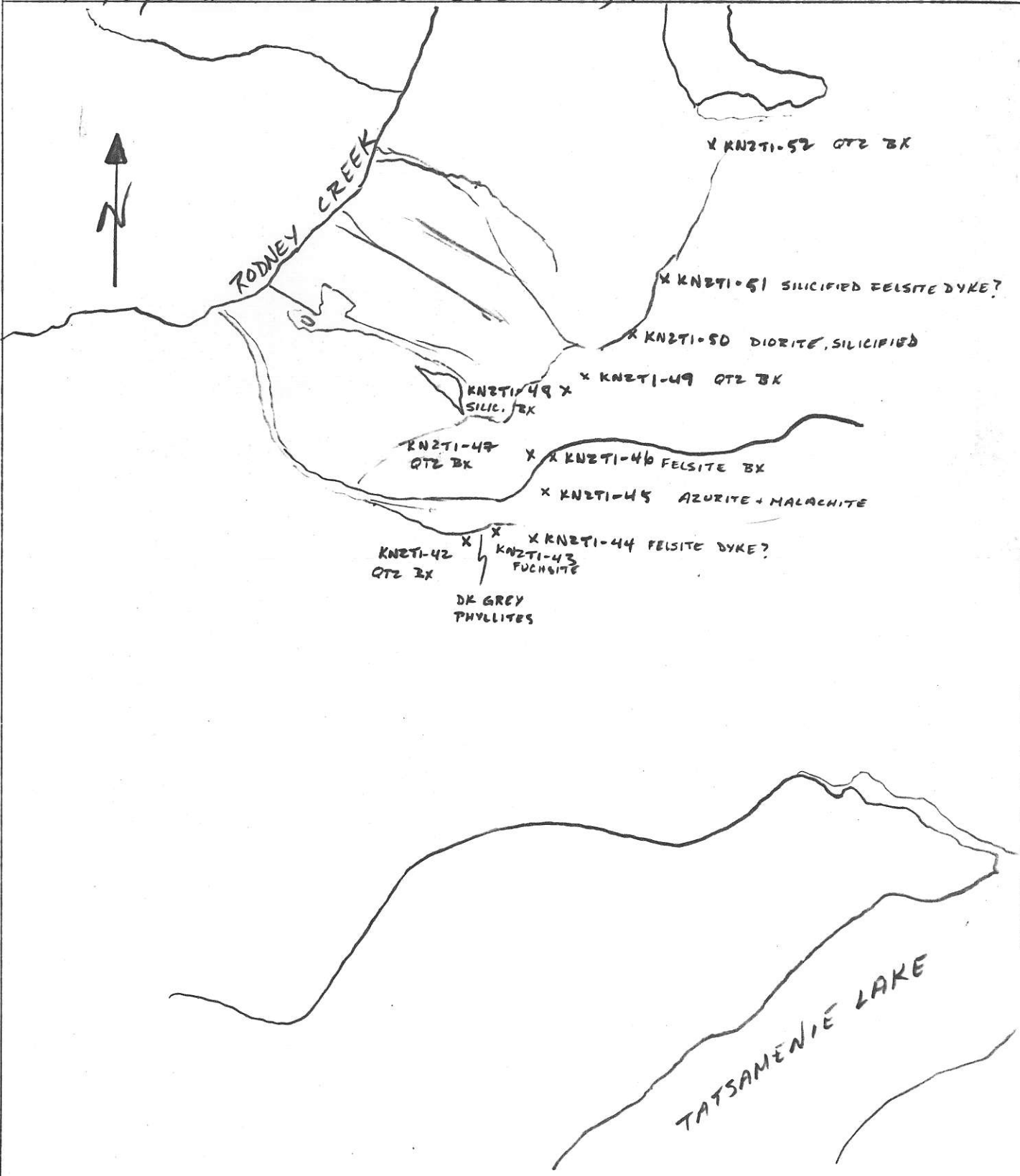
- GOSSAN, MINERALS
- INTRUSIVE
- LIMESTONE DOLOMITE
- SHALE
- CHERT
- SANDSTONE SILTSTONE
- CONGLOMERATE
- VOLCANIC
- SPECIMEN SITE A.B...; DO NOT WRITE ON OTHER SIDE OR USE COLOURS
- PAN Δ WATER O
- ROCK ■
- SOIL ●
- GLACIER
- DRAINAGE, NORTH ARROW, LAT/LONG, SAMPLE SITES, WORKINGS, TRAILS, GOSSANS, OBSERVED GEOLOGY: DEFINED — INFERRED - - - ASSUMED.....



GEOCHEM: Cu Mo Pb Zn U W ASSAY:

Project M504	NTS 104K	Scale 1:30,000	Page 1 of 1	Traverse KN-6
Sampler KN, DM	Location, Target (words) SE SIDE RODNEY CK.		Sample Nos KN2T1-42-52	
Date 17/8/92	photo no. A11586-308 (T-9)		Cert. Nos	

- GOSSAN, MINERALS
 - INTRUSIVE
 - LIMESTONE DOLOMITE
 - SILT X SOIL • ROCK •
 - SHALE
 - CHERT
 - VOLCANIC
 - CONGLOMERATE
 - SANDSTONE SILTSTONE
- SPECIMEN SITE A,B,...; DO NOT WRITE ON OTHER SIDE OR USE COLOURS
 DON'T FORGET CONTOURS, DRAINAGE, NORTH ARROW, LAT/LONG, SAMPLE SITES, WORKINGS, TRAILS, GOSSANS, OBSERVED GEOLOGY: DEFINED — INFERRED --- ASSUMED.....

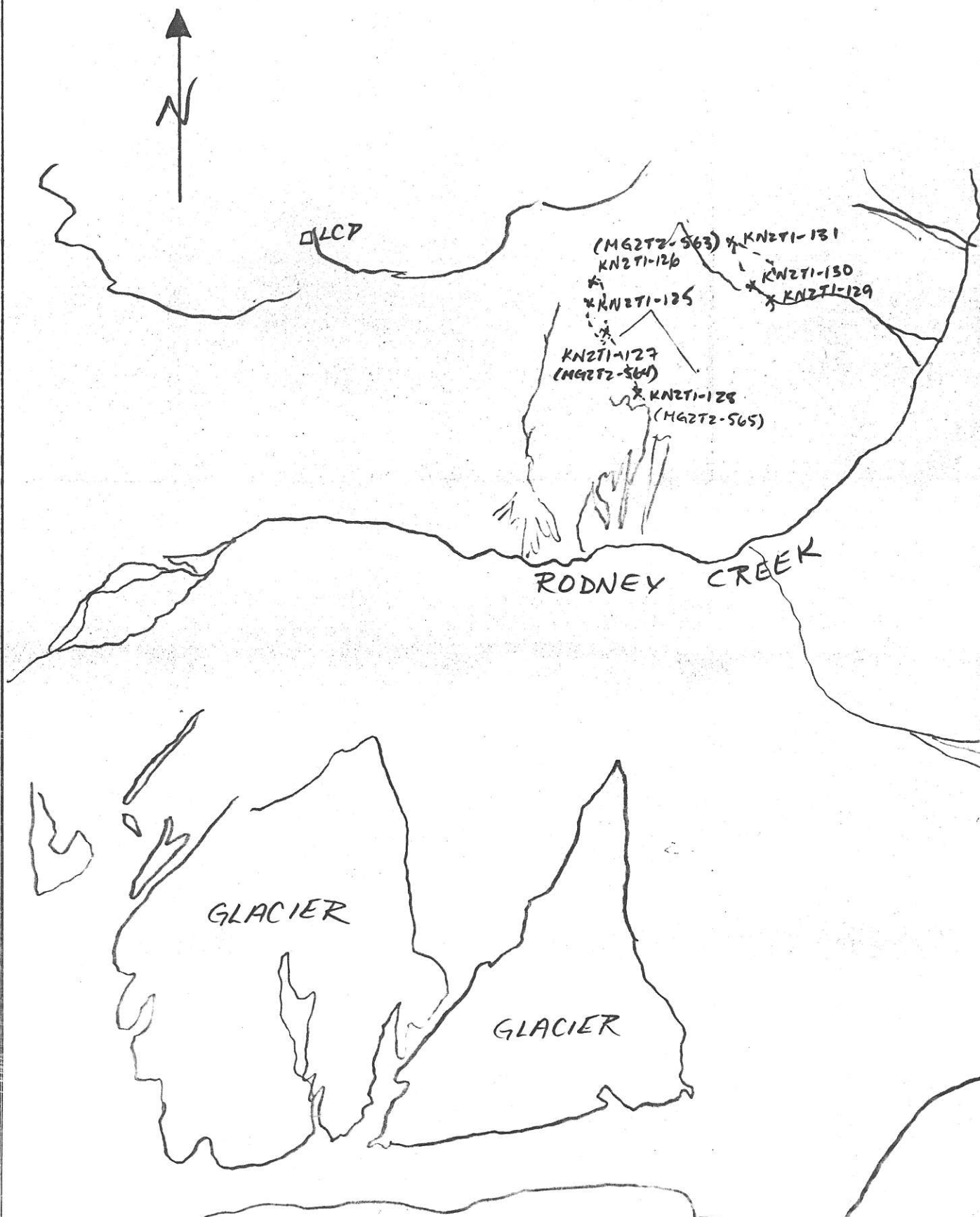


GEOCHEM: Cu Mo Pb Zn U W ASSAY:

Project <i>M-504</i>	NTS <i>104 K</i>	Scale <i>1:30,000</i>	Page <i>1 of 1</i>	Traverse <i>KN-19</i>
Sampler <i>KN, MT</i>	Location, Target (words) <i>RODNEY CREEK - N. SIDE</i>		Sample Nos <i>KNZTI-125-131</i>	
Date <i>10/9/82.</i>	photo no. <i>A11586-307 (T-9)</i>		Cert. Nos	

WSD-0299911
ATTITUDES
1:100/40 N

- GOSSAN, MINERALS
- INTRUSIVE
- LIMESTONE DOLOMITE
- SHALE
- CHERT
- SILT X SOIL
- ROCK
- PAN
- WATER
- VOLCANIC
- CONGLOMERATE
- SANDSTONE SILTYSTONE
- SPECIMEN SITE A.B...: DO NOT WRITE ON OTHER SIDE OR USE COLOURS
- DON'T FORGET CONTOURS, DRAINAGE, NORTH ARROW, LAT/LONG, SAMPLE SITES, WORKINGS, TRAILS, GOSSANS, OBSERVED GEOLOGY: DEFINED --- INFERRED - - - ASSUMED.....



GEOCHEM: Cu Mo Pb Zn U W ASSAY: