







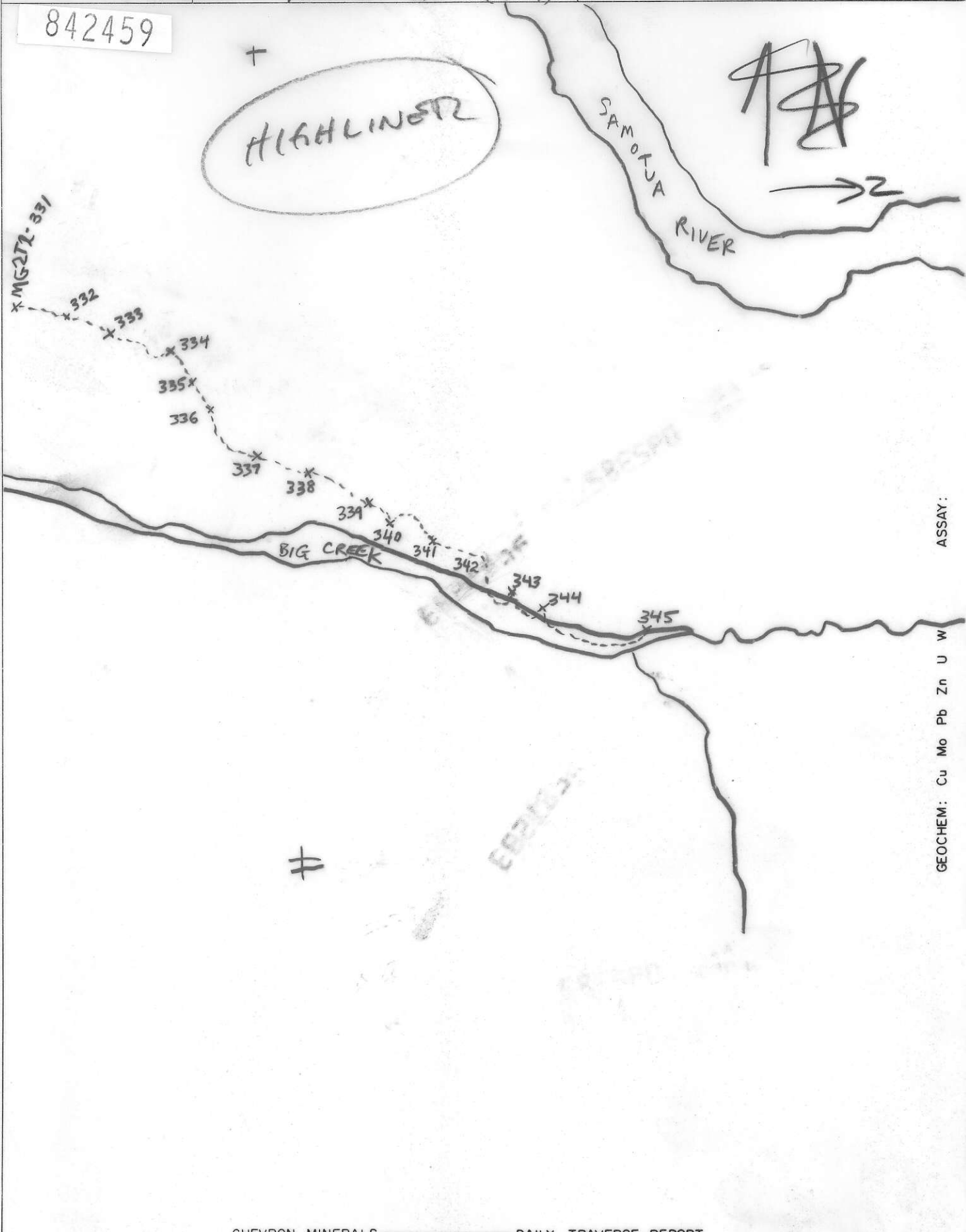


Project M-504	NTS 104 K	Scale 1:31,500	Page 1 of 1	Traverse #25
Sampler MIKE GRAY	Location, Target (words) NE OF BANDIT CLAIMS ~ 4 Km ALONG TALUS		Sample Nos MG2T2-330 → 345	
Date 27 JULY 1982	photo no. A11586-110 (T-4)		Cert. Nos —	

842459

-  GOSSAN MINERALS
 -  INTRUSIVE
 -  LIMESTONE DOLOMITE
 -  SHALE
 -  CHERT
 -  VOLCANIC
 -  CONGLOMERATE
 -  SANDSTONE SILTSTONE
- SPECIMEN SITE A.B...; DO NOT WRITE ON OTHER SIDE OR USE COLOURS

DON'T FORGET CONTOURS, DRAINAGE, NORTH ARROW, LAT/LONG, SAMPLE SITES, WORKINGS, TRAILS, GOSSANS, OBSERVED GEOLOGY: DEFINED — INFERRED - - - ASSUMED.....



GEOCHEM: Cu Mo Pb Zn U W
 ASSAY: