TRENCH GEOLOGY

MIXED ZONE OF SILICEOUS FELSITE WITH QUARTZ VEINS THROUGHOUT. LESS THAN 1% FINELY DISSEMINATED PYRITE LOCALLY. VUGGY QTZ AREAS WITHIN QTZ VEINS AND FELSITE.

OUTLAW CLAIMS - TRENCH # 3

SCALE : 1: 50

0 50 100 150 CM

TRENCH SAMPLES

DB3T1 - 61	100 CM	CHIP SAMPLE, QTZ VEIN, VUGGY AREAS
DB3T1 - 62	100 CM	CHIP SAMPLE, FIRST 20CM VUGGY QTZ, GREY, TRACE PYRITE.
DB3T1 - 63	100 CM	MASSIVE, FINE-GRAINED FELSITE, SILICEOUS
DB3T1 - 64	100 CM	SAMPLE, GREY SILICEOUS FELSITE WITH VUGGY QTZ AREAS.
DB3T1 - 65	100 CM	SAMPLE, SIMILAR TO DB-63 AND 64, MASSIVE, GREY FELSITE WITH SOME QTZ.
DB3T1 - 66	100 CM	SAMPLE, MASSIVE FELSITE, TRACE DISSEMINATED PYRITE (∠ 1%).
DB3T1 - 67	100 CM	SAMPLE, DARK GREY MASSIVE QTZ AND FELSITE, SOME BRECCIATION WITH VUGGY QTZ, FINE DISSEMINATED PYRITE ∠ 1%.
DB3T1 - 73	100 CM	SAMPLE, 1% DISSEM. PYRITE WITHIN SILICEOUS FELSITE AND QZ VEIN.

W WEST WALL

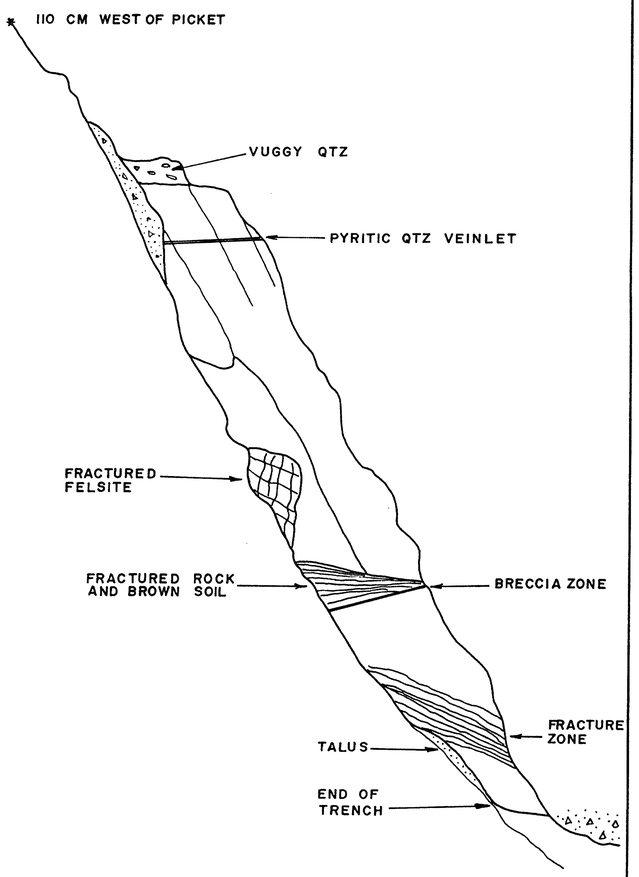

TRENCH FLOOR

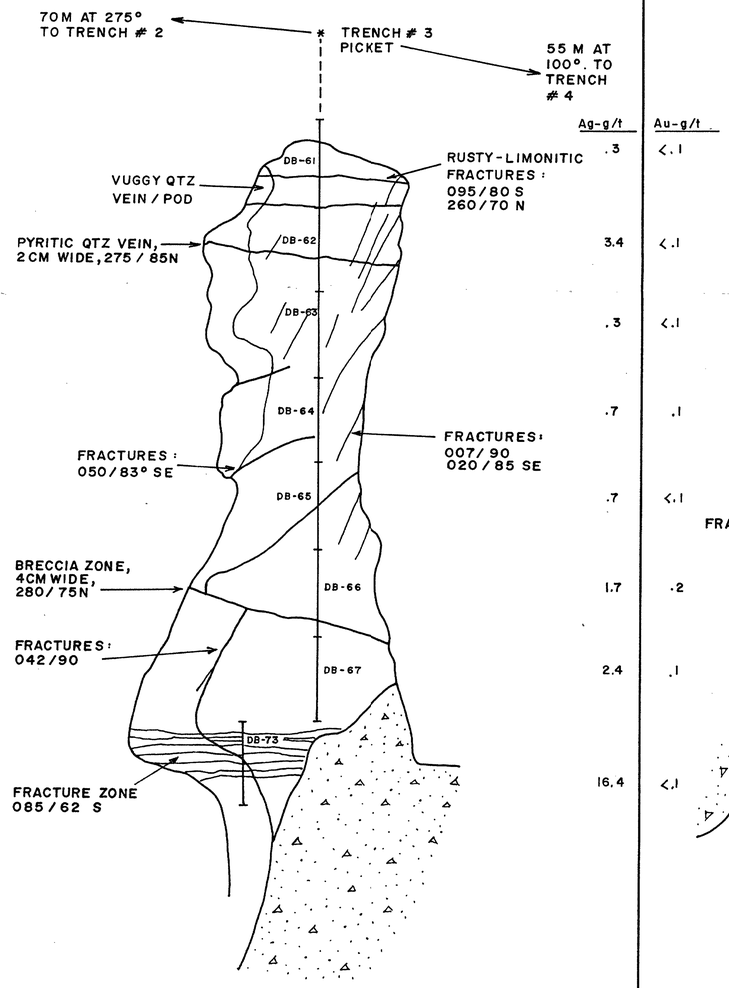

PLANE DRAWN DIPS AT APPROXIMATELY 26° SOUTH

N

EAST WALL E

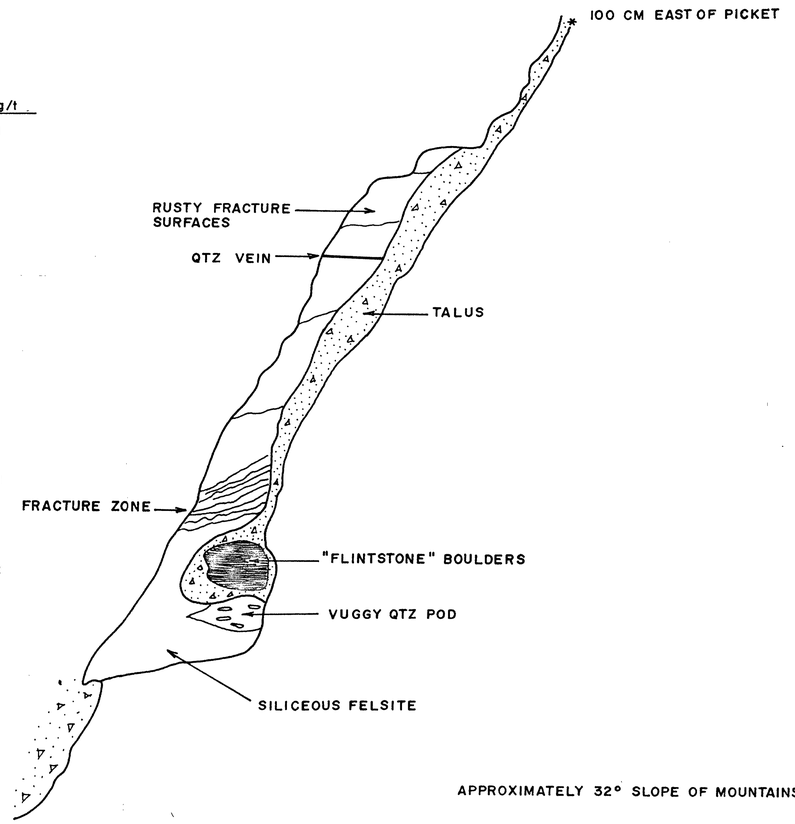

APPROXIMATELY 32° SLOPE OF MOUNTAINSIDE.

842448

inches 0 1 2
0 1 2 3 4 5 centimetres

BRITISH COLUMBIA GEOLOGICAL SURVEY

This reference scale bar has been added to the original image. It will scale at the same rate as the image, therefore it can be used as a reference for the original size.

NGI 1/70