OUTLAW CLAIMS - TRENCH # 2

SCALE : 1 : 50

0 50 100 150 CM.

N

W

WEST WALL

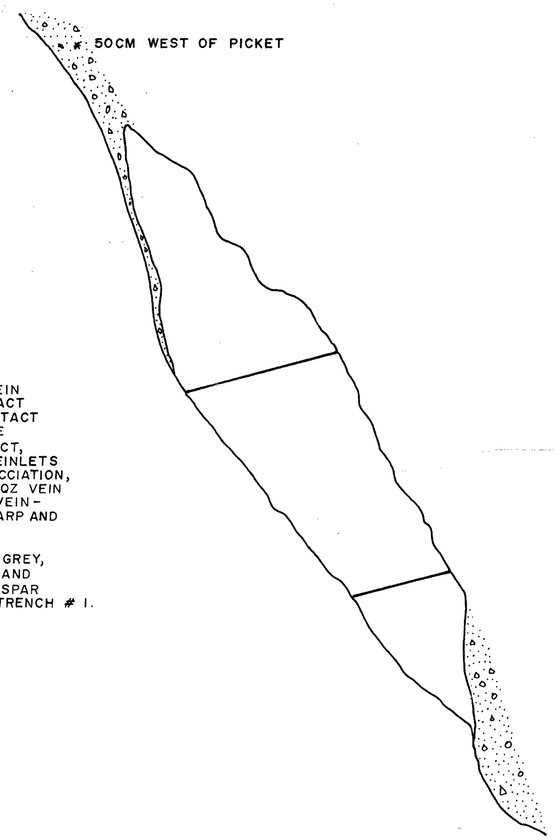

TRENCH FLOOR

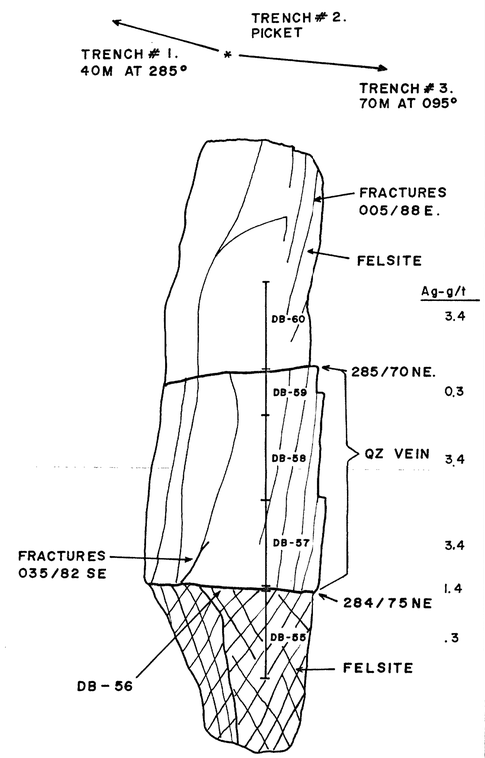

* PLANE DRAWN DIPS AT APPROXIMATELY 27° TO THE SOUTH.

EAST WALL

E

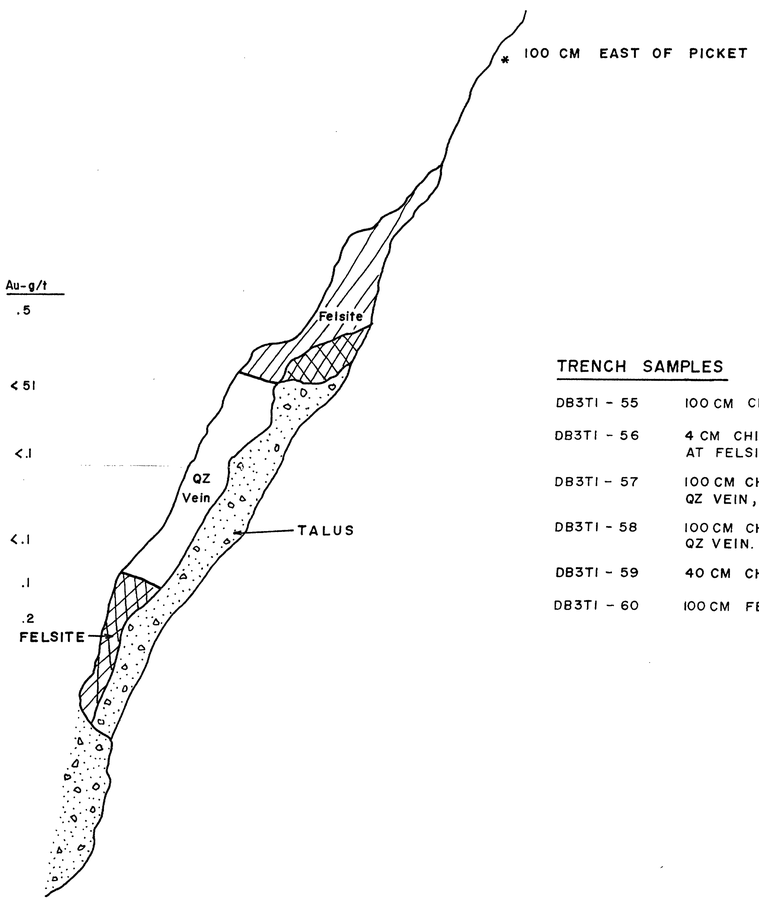

TRENCH GEOLOGY.

250 CM WIDE VUGGY QZ VEIN CUTS FELSITE. UPPER CONTACT AT 285/70 NE, LOWER CONTACT AT 284/75 NE. PYRITIC ZONE 4 CM WIDE AT LOWER CONTACT, FINE, DARK GREY PYRITE VEINLETS WITHIN QZ VEIN, LOCAL BRECCIATION, UP TO 3% PYRITE. MOST OF QZ VEIN HAS NO VISIBLE SULFIDES. VEIN - FELSITE CONTACTS ARE SHARP AND PLANAR.

FELSITE IS FINE - GRAWED, GREY, EXTENSIVELY FRACTURED AND SILICEOUS. NO VISIBLE FELDSPAR PHENOCRYSTS AS SEEN IN TRENCH # 1.

TRENCH SAMPLES

DB3TI - 55	100 CM CHIP OF FELSITE
DB3TI - 56	4 CM CHIP OF PYRITIC QZ VEIN, AT FELSITE - QZ VEIN CONTACT
DB3TI - 57	100 CM CHIP ACROSS VUGGY QZ VEIN, LIGHT GREY
DB3TI - 58	100 CM CHIP ACROSS VUGGY QZ VEIN.
DB3TI - 59	40 CM CHIP ACROSS QZ VEIN
DB3TI - 60	100 CM FELSITE, GREY

SOUTH

842447

inches 0 1 2

0 1 2 3 4 5 centimetres

BRITISH COLUMBIA GEOLOGICAL SURVEY

This reference scale bar has been added to the original image. It will scale at the same rate as the image, therefore it can be used as a reference for the original size.

NCI - 520