



33954.1

1 WPI - WPI staking

278745 Chevron

Oct 21/86

842267

217858

Jenny

101046

S45W

Aug. 28/84

267595

T. Kraft

- 15 m north of road.

200E 60N

1/

WPI

WP2

ONIE

Tag. No

Date

road
 --- sec road
 2NOW X 2NOE

IDP WP1 2NOW 91705

WP2 2NOE 91706

TEL 1234

Feb 18/83

450 m to posts.

TEL 3+4 Final Posts
 450S of Center Post.

IDP WP1 1NOW 91705

WP2 1NOE 91706

clearing
 Tel
 vdc

2-12

O/C³ of granite at
1775 North of LCP

LCP

WP1 - 91705

Oct 21, 1986

11:00 AM

WP2 - 91706

Oct 21, 1986

11:00 AM



DP

B

B

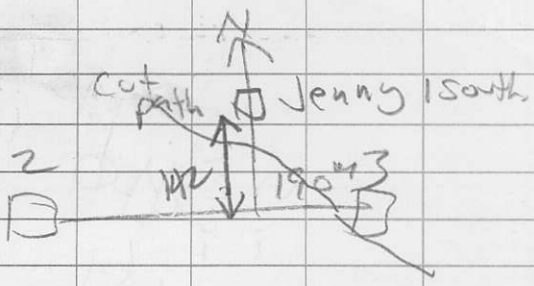
B

B

B

B

B

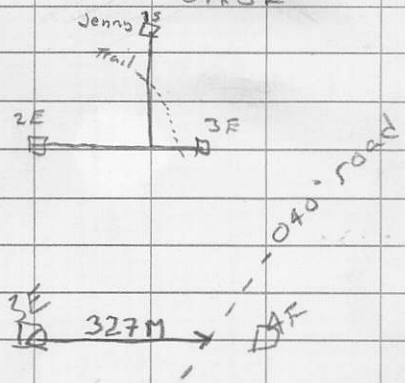


Oct 22/86

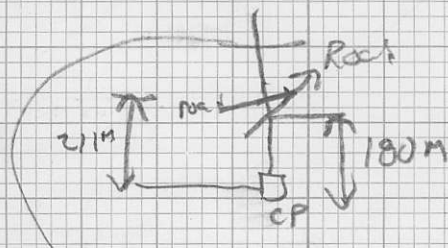
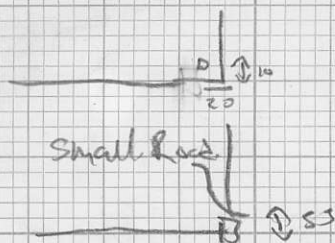
WP2 Staking p Pat Henry
Sandy McAllister

Starting at WP2 at 9:09

ON3E



22-22



392 main road.

WP2 cut tree

1N4E

91706

Oct 22, 1988

WP2

2N4E

91706

Oct 22, 1986

- cut tree

135 M N

road xing

- very highly frac. mudstone
(comex?)

203 N

- thick bush!!

- less used road xing

2 WP2

3N4E

91706

Oct 22, 1986

- cut from

SS

W001W

B.C. FS.

Reserve Plot

Inst %

Plot 11

3+35

Well used road xing

4+50

Well used road xing

WP2

4N4E

91706

Oct. 22, 1986


2+50

Well used road

480 Road

WPI

Oct 23/86



p. Pat Henry

1250 North of TEL. C.P.

- 10cm wide carbonate
veins; (not sampled)

Starting at 9:30 at
CP WPI

SNOW


91705

Oct 21/86

- O/C between road and CP.
abundant but rather dull, dark
green massive Karmutsen volcanics.

1+38

overgrown road



▷ 2+50 ?

Creek.

WPI

SN1W

91705

Oct 23, 1986

Cut tree south of clearing
by ker. votes.

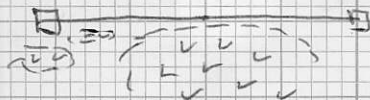
WPI

SN2W

91705

Oct 23, 1986

Cut tree ^{well} below o/c



- Running Creek

at 250 W of 2WSX

- this means I am about 100m
too short.

- creek in unaltered Karmutsen vales

WPI

5N3W

91705

Oct 22, 1986

- cut tree

CP WPI

5N4W

W. Hewgill

217858

Chevron Canada Rec Ltd.

278745

Oct 23, 1986

24-1

WPI

P. Pat

Starting on logging road by old
fallen down building, due south
to intersect by North CL
175 m hit Ck 110°
240 - old road.

hit line at 1733 m

reached corner post at
215 m

WPI

4N4W

917 OS

Oct 24, 1986

W/S of logged area
post in at 420 m due to
lack of good sized trees

522 South

- passable road = EW.

800 m

- Qtz string in volcs.

817

DWH6 1-1

- Qtz strings / breccia in
volc.

- now in SWS

- < 2 m

- some Qtz xls & good form.

855

- passable road = EW

984

passable? road E/W

1015

WP1

3N4W

91703

Oct 24, 1986

10-31

passable? road

WPI

2H4E

91705

Oct 22, 1986

259M North to
road then
50M East on road



main road by old loader

716.1

717.6 @ 1.5km (ch)

11:00 AM
 314
 24

11:00 AM
 9:05 AM
 23

Project M543	NTS 92F/1E	Scale 1:5,000	Page 3 of 3	Traverse 76
Sampler SM	Location, Target (words) WP + TEL claims		Sample Nos soils SM62-297 to 314	
Date at 2/86	photo no.		Cert. Nos	

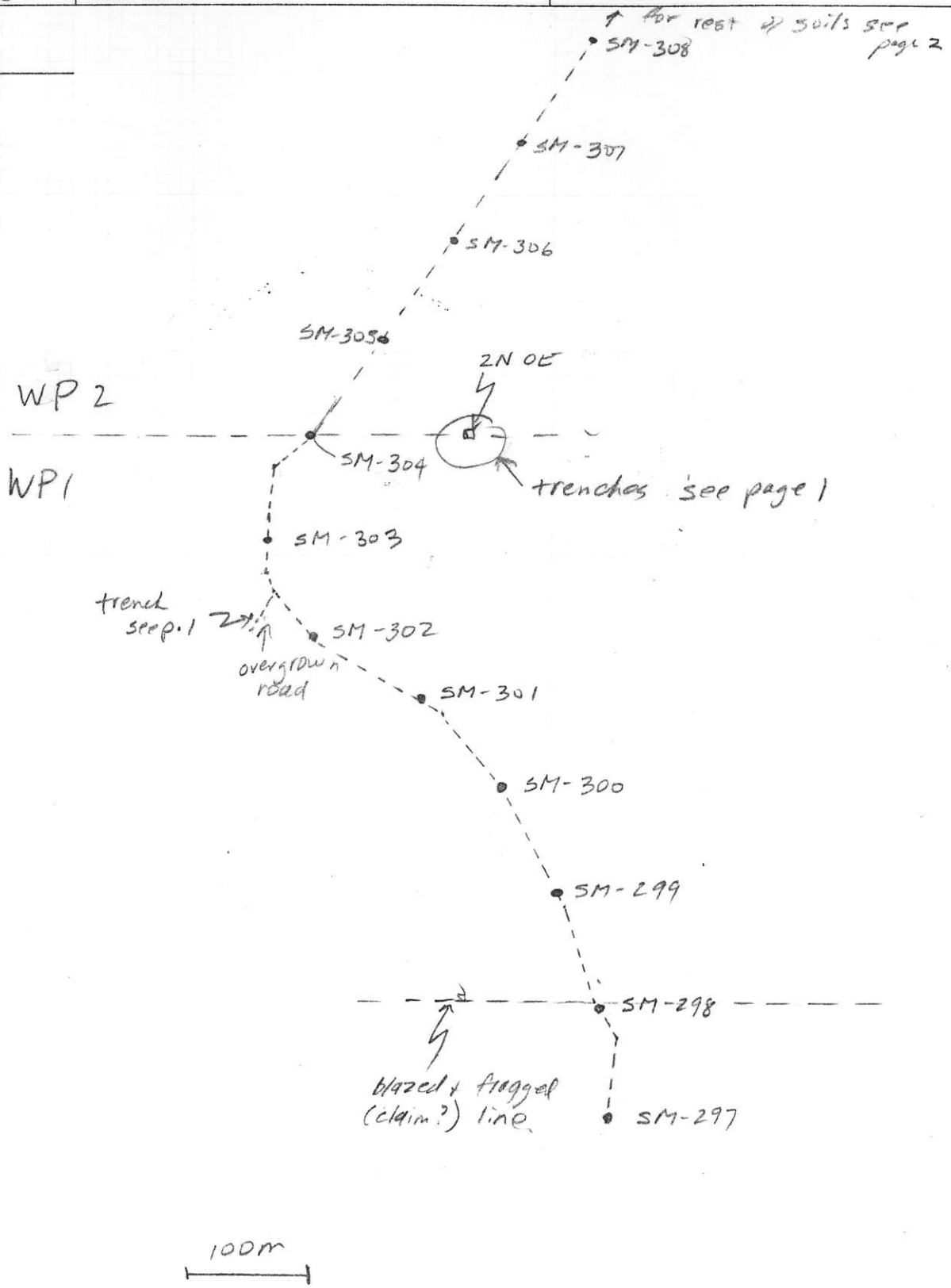
ATTITUDES
1:100/40 N)

SANDSTONE SILTSTONE
CONGLOMERATE
VOLCANIC
SPECIMEN SITE A,B,...; DO NOT WRITE ON OTHER SIDE OR USE COLOURS

CHERT
SHALE
PAN Δ
ROCK ■
LIMESTONE DOLOMITE
SILT X SOIL ●

INTRUSIVE
WATER O
N'T FORGET CONTOURS, DRAINAGE, NORTH ARROW, LAT/LONG, SAMPLE SITES, WORKINGS, TRAILS, GOSSANS, OBSERVED GEOLOGY: DEFINED ——— INFERRED----- ASSUMED.....

N ←



GEOCHEM: Cu Mo Pb Zn U W ASSAY: