

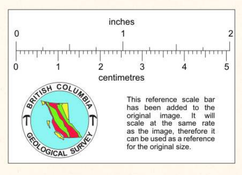

This reference scale bar has been added to the original image. It will scale at the same rate as the image, therefore it can be used as a reference for the original size.

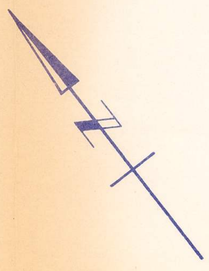

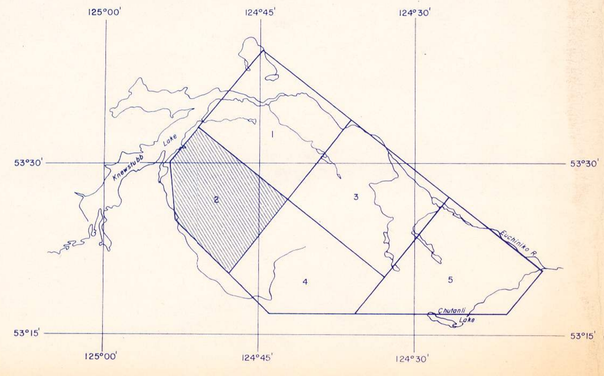

QUESTOR SURVEYS LIMITED

Airborne Mk VI Input Survey

KENNEY DAM AREA

KD-3

Scale – 1:20,000

842260

Drawn By	Dataplotting
Dates Flown	Dec. 1980 – Jan. 1981
Flight Path Recovery	D.B., S.H., D.G.
Data Reduction	W.L., D.I.
Completed	May, 1981
Checked	W.L.
File No.	22084
	Map 2 of 5