

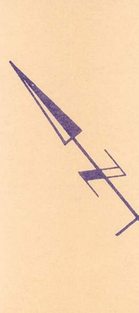

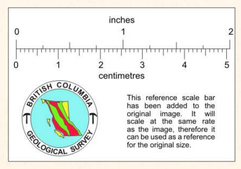

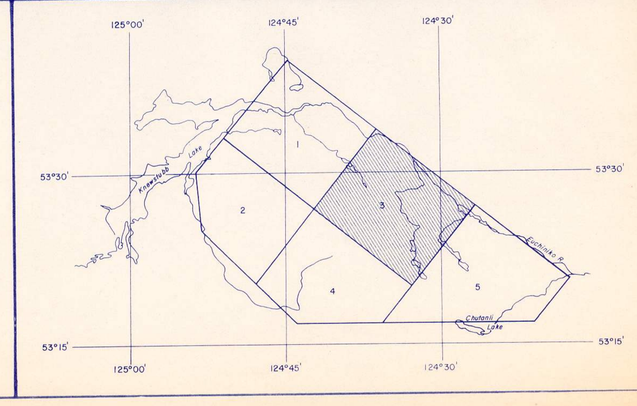

QUESTOR SURVEYS LIMITED

Airborne Mk VI Input Survey

KENNEY DAM AREA

KD-1

Scale - 1:20,000

842258

Drawn By	Dataplotting
Dates Flown	Dec. 1980 - Jan. 1981
Flight Path Recovery	D.B., S.H., D.G.
Data Reduction	W.L., D.I.
Completed	May, 1981
Checked	W.L.
File No.	22084
	Map 3 of 5